



Mayor and Common Council Borough of Flemington

October 11, 2022

Council Meeting Room and Online

I. Call to Order

1. Statement regarding OPMA

This meeting is called pursuant to the provisions of the Open Public Meetings Law. This meeting of October 11, 2022 was included in a list-of-meetings notice sent to the Hunterdon County Democrat and Courier-News on Jan. 5, 2022, posted on the bulletin board at Borough Hall on that date, and has remained continuously posted as required. In addition, a copy of this notice is and has been available to the public and is on file in the office of the Borough Clerk.

II. Executive Session (6:30 PM) - Attorney advice regarding potential share service agreements and personnel matters.

III. Work Session (7:00 PM)

Presentation by SAFE in Hunterdon regarding Domestic Violence Awareness Month

IV. Regular Meeting (7:30 PM)

Flag Salute

Roll Call:

Betsy Driver	Mayor
Jessica Hand	Council Vice President
Malik Johnston	Council Member
Jeremy Long	Council President
Tony Parker	Council Member
Elizabeth Rosetti	Council Member
Kimberly Tilly	Council Member

1. Mayor's Report

2. Council Members' Reports

Council Vice President Hand

Council Member Johnston

Council President Long

Council Member Parker

Council Member Rosetti

Council Member Tilly

3. Public Comments - Session I (up to 3 minutes each, for a maximum of 30 minutes)
4. Approval of Minutes

Motion To: **Approve Minutes: September 27, 2022 Regular Council Meeting**

5. Consent Agenda

1. RESOLUTION 2022-205: APPROVING MAIN STREET ROAD CLOSURE FOR CHILDREN'S HALLOWEEN PARADE
2. RESOLUTION 2022-206: AAPPOINTMENT OF OCTAVIO ANGELOZZI FOR FLEMINGTON FIRE DEPARTMENT MEMBERSHIP
3. RESOLUTION 2022-207: APPROVING FCP STANGL ROAD PEDESTRIAN LAMP POST IMPROVEMENT PROJECT

Regular Agenda (Start)

This meeting is being held in conformance with the Open Public Meetings Act.

1. ORDINANCE 2022-18: 2022-18 : 2ND READING & PUBLIC HEARING: AMENDMENT THE DOWNTOWN BUSINESS (DB) ZONE
2. ORDINANCE 2022-23: 2022-23 : 1ST READING: BOND ORDINANCE FOR VARIOUS CAPITAL IMPROVEMENTS
3. ORDINANCE 2022-24: 2022-24 : 1ST READING: ADDING TWO CROSSWALKS ON STANGL ROAD
4. ORDINANCE 2022-25: 2022-25 : 1ST READING: IMPLEMENTING ONE-WAY LIMITS ON CORCORAN STREET AND NORTH PLACE
7. Public Comments - Session II (up to 3 minutes each, for a maximum of 30 minutes)
8. Attorney's Report
9. Payment of the Bills

Motion To: **Pay the Bills in the Amount of \$1,901,398.58**

Executive Session for Any Other Applicable Matter Identified During the Regular Meeting (Action May Be Taken)

Adjournment

Motion To: **Adjourn**

Mayor and Common Council

38 Park Avenue
Flemington, NJ 08822

Meeting: 10/11/22 07:30 PM
Department: Governing Body
Category: Board Policy
Prepared By: Michael J. Humphrey
Initiator: Michael J. Humphrey
Sponsors:

SCHEDULED**RESOLUTION 2022-205**

DOC ID: 3914

Approving Main Street Road Closure for Children's Halloween Parade

WHEREAS, the Flemington Community Partnership has requested that Main Street be closed from Mine Street to Fulper Street on Thursday, October 27, 2022, from 4:00 PM to 9:00 PM for the Children's Halloween Parade; and

WHEREAS, the Flemington Borough Police Department has reviewed this request and has approved the road closure as requested;

NOW THEREFORE BE IT RESOLVED, by the Mayor and Common Council of the Borough of Flemington, County of Hunterdon, State of New Jersey, that the requested road closure as outlined above is approved for the Children's Halloween Costume Parade being held on October 27, 2022.

Adopted: October 11, 2022

Betsy Driver, Mayor

Attest:

Michael Humphrey, Acting Borough Clerk

Mayor and Common Council

38 Park Avenue
Flemington, NJ 08822

Meeting: 10/11/22 07:30 PM
Department: Governing Body
Category: Board Policy
Prepared By: Michael J. Humphrey
Initiator: Michael J. Humphrey
Sponsors:

SCHEDULED**RESOLUTION 2022-206**

DOC ID: 3909

Appointment of Octavio Angelozzi for Flemington Fire Department Membership

WHEREAS, Octavio Angelozzi has met the necessary qualifications to make an application to join the Flemington Fire Department;

NOW THEREFORE BE IT RESOLVED, by the Mayor and Common Council of the Borough of Flemington, County of Hunterdon, State of New Jersey, that approval is granted for Octavio Angelozzi's membership to the Flemington Fire Department.

Approved: October 11, 2022

Attest:

Betsy Driver, Mayor

Michael Humphrey, Acting Borough Clerk

Mayor and Common Council

38 Park Avenue
Flemington, NJ 08822

Meeting: 10/11/22 07:30 PM
Department: Governing Body
Category: Board Policy
Prepared By: Michael J. Humphrey
Initiator: Michael J. Humphrey
Sponsors:

SCHEDULED**RESOLUTION 2022-207**

DOC ID: 3915

Approving FCP Stangl Road Pedestrian Lamp Post Improvement Project

WHEREAS, the Flemington Community Partnership has identified pedestrian lamp posts in need of repainting and bulb replacement on Stangl Road; and

WHEREAS, a local professional painter will be hired to paint all of the pedestrian lamp posts on Stangl Road with DOT approved black, anti-graffiti paint; and

WHEREAS, in consultation with the DPW and FPD, the pedestrian lamp posts will be upgraded to LED lights and replaced with Uniform Globes; and

WHEREAS, the Flemington Community Partnership has allocated monies from the FPP Grant for this purpose;

NOW THEREFORE BE IT RESOLVED, by the Mayor and Common Council of the Borough of Flemington, County of Hunterdon, State of New Jersey, that the Flemington Community Partnership's request for improvements to all of the pedestrian lamp posts on Stangl Road as outlined above is approved for completion by November 30, 2022.

Adopted: October 11, 2022

Betsy Driver, Mayor

Attest:

Michael Humphrey, Acting Borough Clerk

Mayor and Common Council

38 Park Avenue
Flemington, NJ 08822

Meeting: 10/11/22 07:30 PM
Department: Governing Body
Category: Council Ordinance
Prepared By: Michael J. Humphrey
Initiator: Michael J. Humphrey
Sponsors:

TABLED**ORDINANCE 2022-18**

DOC ID: 3884

Amending the Downtown Business (Db) Zone to Include Block 14 Lots 11, 12, a Portion of 13, 14, 15, 16, 17, 17.01 & 20 and Block 18 Lots 1, 2, 3 & 4

WHEREAS, pursuant to N.J.S.A. 40:55D-62b, the Mayor and Council of the Borough of Flemington (the "Council") is authorized and empowered to adopt and amend the zoning ordinances of the Borough of Flemington; and

WHEREAS, the Mayor and Council of the Borough of Flemington ("Borough Council") finds that expanding the DB Zoning District can create a cohesive downtown along Main Street; and

WHEREAS, upon notice duly provided pursuant to N.J.S.A. 40:55D-62.1, the Council held a public hearing on this ordinance on August XX, 2022; and

NOW, THEREFORE, BE IT ORDAINED by the Mayor and Council of the Borough of Flemington, the County of Hunterdon, that Chapter 26 of the Code of the Borough of Flemington (the "Code"), entitled "Zoning," is hereby amended and supplemented as follows:

Section I. Section 2611 of the Code, entitled "Zoning Map," is hereby amended to read as follows (additions are shown as thus; deletions are shown as ~~thus~~):

....

A. Amendments

....

6. Ordinance No. 2022-XX. The Zoning Map is amended to remove Block 14 Lots 11, 12, the eastern portion of 13 (220 feet from Main Street), 14, 15, 16, 17, 17.01 & 20 AND Block 18 Lots 1, 2, 3 & 4 from the Professional Office (PO) Zoning District and rezone them into the Downton Business (DB) Zoning District.

Section II.***Severability***

If any section, part of any section, or clause or phrase of this ordinance is for any reason held to be invalid or unconstitutional, such decision shall not affect the remaining provisions of this ordinance. The governing body of the Borough of Flemington declares that it would have passed the ordinance and each section and subsection thereof, irrespective of the fact that any one or more of the subsections, sentences, clauses or phrases may be declared unconstitutional or invalid.

Section III. ***Effective Date.***

This ordinance shall take effect immediately upon passage and publication according to law.

Introduced: September 12, 2022

Adopted: October 11, 2022

Attest:

Betsy Driver, Mayor

Michael Humphrey, Acting Borough Clerk

HISTORY:

09/12/22

Governing Body

INTRODUCED

Next: 10/11/22

BOROUGH OF FLEMINGTON PLANNING/ZONING BOARD

38 Park Avenue, Flemington, N. J. 08822

908-782-8840

eparks@historicflemington.com

Jeffrey Doshna AICP
Chairman

Eileen Parks
Secretary

September 21, 2022

Honorable Mayor & Council
Borough of Flemington
38 Park Avenue

Flemington, NJ 08822

**RE: Ordinance 2022-18: Amending the Downtown Business (Db) Zone to Include
Block 14 Lots 11, 12, a Portion of 13, 14, 15, 16, 17, 17.01 & 20 and
Block 18 Lots 1, 2, 3 & 4**

Dear Mayor and Council:

The above referenced Ordinance was reviewed at the September 20, 2022 regular meeting of the Borough of Flemington Planning Board.

After discussion, the Board found the Ordinance to be ‘not inconsistent’ with the Master Plan and made no recommendations to amend the Ordinance.

If you need anything else or have any questions, please do not hesitate to contact me.

Best Regards,

Eileen Parks

Eileen Parks
Planning Board Secretary
Borough of Flemington

cc: Kara Kaczynski, Esq. (*via email only*)
Robert Clerico, PE (*via email only*)
Elizabeth McManus, PP (*via email only*)

Attachment: Letter to Council regarding Ordinance 2022-18 (2022-18 : Amendment the Downtown Business (DB) Zone)

Mayor and Common Council

38 Park Avenue
Flemington, NJ 08822

Meeting: 10/11/22 07:30 PM
Department: Governing Body
Category: Bond Ordinance
Prepared By: Michael J. Humphrey
Initiator: Michael J. Humphrey
Sponsors:

SCHEDULED**ORDINANCE 2022-23**

DOC ID: 3910

Bond Ordinance Providing for Various 2022 Capital Improvements, in and for the Borough of Flemington, in the County of Hunterdon, State of New Jersey; Appropriating \$2,108,000 Therefor and Authorizing the Issuance of \$2,002,600 Bonds or Notes of the Borough to Finance Part of the Cost Thereof

BE IT ORDAINED AND ENACTED BY THE BOROUGH COUNCIL OF THE BOROUGH OF FLEMINGTON, IN THE COUNTY OF HUNTERDON, STATE OF NEW JERSEY
(not less than two-thirds of all members thereof affirmatively concurring) **AS FOLLOWS:**

SECTION 1. The improvement or purpose described in Section 3 of this bond ordinance is hereby authorized as a general improvement or purpose to be undertaken by the Borough of Flemington, in the County of Hunterdon, State of New Jersey (the "Borough"). For the said improvement or purpose stated in Section 3, there is hereby appropriated the sum of \$2,108,000, said sum being inclusive of \$105,400 as the amount of down payment for said improvements or purposes as required by the Local Bond Law, N.J.S.A. 40A:2-1 et seq., as amended and supplemented (the "Local Bond Law"). The down payment is now available therefor by virtue of either provisions or a provision in a previously adopted budget or budgets of the Borough for down payment or for capital improvement purposes or from moneys actually held by the Borough.

SECTION 2. For the financing of said improvement or purpose

described in Section 3 hereof, and to meet the part of the \$2,108,000 appropriation not provided for by application hereunder of the down payment, negotiable bonds of the Borough are hereby authorized to be issued in the principal amount of \$2,002,600 pursuant to the Local Bond Law. In anticipation of the issuance of said bonds and to temporarily finance said improvement or purpose, negotiable notes of the Borough in the principal amount not exceeding \$2,002,600 are hereby authorized to be issued pursuant to and within the limitations prescribed by said Local Bond Law.

SECTION 3. (a) The improvements hereby authorized and purposes for the financing of which said obligations are to be issued include, but are not limited to, the following:

<u>Description</u>	<u>Appropriation</u>	<u>Authorization</u>	<u>Down Payment</u>	<u>Useful Life</u>
(i) <u>Fire Department</u> - Acquisition And Installation, As Applicable, Of Various Equipment Including, But Not Limited To, A Non-Passenger Sport Utility Vehicle And Self-Contained Breathing Apparatus;	\$128,000	\$121,600	\$6,400	5 years
(ii) <u>Fire Department</u> - Acquisition Of A Fire Ladder Truck And Related Apparatus;	\$1,630,000	\$1,548,500	\$81,500	10 years
(iii) <u>Police Department</u> - Acquisition And Installation, As Applicable, Of Various Equipment Including, But Not Limited To, A Non-Passenger	\$150,000	\$142,500	\$7,500	5 years

Sport Utility Vehicle, Alcotest,
Computer Hardware And
Software And Phone System;

(iv) **Department Of Public Works** \$50,000 \$47,500 \$2,500 5 years

- Acquisition And Installation, As
Applicable, Of Various
Equipment Including, But Not
Limited To, An Asphalt Hot Patch
Trailer And Mowers;

(v) **Office Of Emergency** \$50,000 \$47,500 \$2,500 5 years

Management - Acquisition And
Installation, As Applicable, Of
Various Equipment Including, But
Not Limited To, A Message Board
Trailer And Computer Hardware,
Software and Laptops; and

(vi) **Building Improvements** - \$100,000 \$95,000 \$5,000 10 years

Various Improvements To
Borough Buildings And Grounds
Including, But Not Limited To, The
Repair And/Or Replacement Of
Windows, Roofing And Heating
Ventilation And Air Conditioning
Systems.

TOTAL \$2,108,000 \$2,002,600 \$105,400

0

(b) All such improvements or purposes set forth in Section 3(a) shall include, but are not limited to, as applicable, all engineering, architectural and design work, surveying, construction planning, preparation of plans and specifications, permits, bid documents, construction inspection and contract administration, and also shall include all work, materials, equipment, accessories, labor and appurtenances necessary therefor or incidental thereto and all in

accordance with the plans and specifications therefor on file in the Office of the Clerk of the Borough and available for public inspection and hereby approved.

(c) The estimated maximum amount of bonds or notes to be issued for said improvement or purpose is \$2,002,600.

(d) The estimated cost of said improvement or purpose is \$2,108,000, the excess thereof over the said estimated maximum amount of bonds or notes to be issued therefor is the down payment available for said improvement or purpose in the amount of \$105,400.

SECTION 4. In the event the United States of America, the State of New Jersey, the County of Hunterdon and/or a private entity make a contribution or grant in aid to the Borough, for the improvement and purpose authorized hereby and the same shall be received by the Borough prior to the issuance of the bonds or notes authorized in Section 2 hereof, then the amount of such bonds or notes to be issued shall be reduced by the amount so received from the United States of America, the State of New Jersey, the County of Hunterdon and/or a private entity. In the event, however, that any amount so contributed or granted by the United States of America, the State of New Jersey, the County of Hunterdon and/or a private entity, shall be received by the Borough after the issuance of the bonds or notes authorized in Section 2 hereof, then such funds shall be applied to the payment of the bonds or notes so issued and shall be used for no other purpose.

SECTION 5. All bond anticipation notes issued hereunder shall mature at such times as may be determined by the Chief Financial Officer of the Borough, provided that no note shall mature later than one (1) year from its date unless such bond anticipation notes are permitted to mature at such later date in accordance with applicable law. The notes shall bear interest at such rate or rates and be in such form as may be determined by the Chief Financial Officer. The Chief Financial Officer of the Borough shall determine all matters in connection with the notes issued pursuant to this bond ordinance, and the signature of the Chief Financial Officer upon the notes shall be conclusive evidence as to all such determinations. All notes issued hereunder may be renewed from time to time in accordance with the provisions of N.J.S.A. 40A:2-8(a). The Chief Financial Officer is hereby authorized to sell part or all of the notes from time to time at public or private sale and to deliver them to the purchaser thereof upon receipt of payment of the purchase price and accrued interest thereon from their dates to the date of delivery thereof. The Chief Financial Officer is directed to report in writing to the governing body at the meeting next succeeding the date when any sale or delivery of the notes pursuant to this bond ordinance is made. Such report must include the principal amount, the description, the interest rate, and the maturity schedule of the notes so sold, the price obtained and the name of the purchaser.

SECTION 6. The Capital Budget of the Borough is hereby amended

to conform with the provisions of this bond ordinance, and to the extent of any inconsistency herewith, a resolution in the form promulgated by the Local Finance Board showing full detail of the amended Capital Budget as approved by the Director of the Division of Local Government Services, New Jersey Department of Community Affairs, will be on file in the Office of the Clerk and will be available for public inspection.

SECTION 7. The following additional matters are hereby determined, declared, recited and stated:

(a) The improvement or purpose described in Section 3 of this bond ordinance is not a current expense and is an improvement or purpose which the Borough may lawfully undertake as a general improvement or purpose, and no part of the cost thereof has been or shall be specially assessed on property specially benefited thereby.

(b) The average period of usefulness of said improvement or purpose within the limitations of said Local Bond Law, according to the reasonable life thereof computed from the date of the said bonds authorized by this bond ordinance, is 9.10 years.

(c) The supplemental debt statement required by the Local Bond Law has been duly made and filed in the Office of the Clerk of the Borough and a complete executed duplicate thereof has been filed in the Office of the Director of the Division of Local Government Services, New Jersey Department of

Community Affairs, and such statement shows that the gross debt of the Borough as defined in the Local Bond Law is increased by the authorization of the bonds or notes provided for in this bond ordinance by \$2,002,600 and the said obligations authorized by this bond ordinance will be within all debt limitations prescribed by said Local Bond Law.

(d) An aggregate amount not exceeding \$35,000 for items of expense listed in and permitted under section 20 of the Local Bond Law is included in the estimated cost indicated herein for the purpose or improvement hereinbefore described.

SECTION 8. The full faith and credit of the Borough are hereby pledged to the punctual payment of the principal of and the interest on the obligations authorized by this bond ordinance. The obligations shall be direct, unlimited obligations of the Borough, and the Borough shall be obligated to levy *ad valorem* taxes upon all the taxable property within the Borough for the payment of the obligations and the interest thereon without limitation as to rate or amount.

SECTION 9. The Borough hereby declares the intent of the Borough to issue the bonds or bond anticipation notes in the amount authorized in Section 2 of this bond ordinance and to use proceeds to pay or reimburse expenditures for the costs of the purposes described in Section 3 of this bond ordinance. This Section 9 is a declaration of intent within the meaning and for purposes of Treasury

Regulations § 1.100-2 or any successor provisions of federal income tax law.

SECTION 10. The Borough Chief Financial Officer is hereby authorized to prepare and to update from time to time as necessary a financial disclosure document to be distributed in connection with the sale of obligations of the Borough and to execute such disclosure document on behalf of the Borough. The Borough Chief Financial Officer is further authorized to enter into the appropriate undertaking to provide secondary market disclosure on behalf of the Borough pursuant to Rule 10c2-12 of the Securities and Exchange Commission (the "Rule") for the benefit of holders and beneficial owners of obligations of the Borough and to amend such undertaking from time to time in connection with any change in law, or interpretation thereof, provided such undertaking is and continues to be, in the opinion of a nationally recognized bond counsel, consistent with the requirements of the Rule. In the event that the Borough fails to comply with its undertaking, the Borough shall not be liable for any monetary damages, and the remedy shall be limited to specific performance of the undertaking.

SECTION 11. The Borough is hereby authorized to acquire the Property and to negotiate an agreement of sale or any other document for the aforesaid acquisition of the Property. The Mayor, Chief Financial Officer, Borough Attorney, Borough Administrator, and the Borough Clerk are each hereby authorized, as applicable, to negotiate, approve, execute, attest, deliver and perform said agreement of sale and any and all documents necessary to

acquire said Property.

SECTION 12. The Borough covenants to maintain the exclusion from gross income under Section 103(a) of the Code of the interest on all bonds and notes issued under this ordinance.

SECTION 13. This bond ordinance shall take effect twenty (20) days after the first publication thereof after final adoption and approval by the Mayor, as provided by the Local Bond Law.

INTRODUCED ON FIRST READING
DATED: October 11, 2022

MICHAEL HUMPHREY,
Acting Borough Clerk

ADOPTED ON SECOND READING
DATED: October 24, 2022

MICHAEL HUMPHREY,
Acting Borough Clerk

APPROVAL BY THE MAYOR ON THIS ____ DAY OF _____, 2022.

BETSY DRIVER
Mayor

**BOROUGH OF FLEMINGTON
PUBLIC NOTICE
NOTICE OF PENDING BOND ORDINANCE AND SUMMARY**

The bond ordinance, the summary terms of which are included herein, was introduced and passed upon first reading at a meeting of the governing body of the Borough of Flemington, in the County of Hunterdon, State of New Jersey, on October 11, 2022. It will be further considered for final passage, after public hearing thereon, at a meeting of the governing body to be held at the Borough Hall, 38 Park Avenue, Flemington, in said County on October 24, 2022 at 7:30 p.m. Please refer to the Borough's website for any meeting updates (www.historicflemington.com). During the week prior to and up to and including the date of such meeting copies of the full ordinance will be available at no cost and during regular business hours, at the Clerk's office for the members of the general public who shall request the same. The summary of the terms of such bond ordinance follows:

Title:	BOND ORDINANCE PROVIDING FOR VARIOUS 2022 CAPITAL IMPROVEMENTS, IN AND FOR THE BOROUGH OF FLEMINGTON, IN THE COUNTY OF HUNTERDON, STATE OF NEW JERSEY; APPROPRIATING \$2,108,000 THEREFOR AND AUTHORIZING THE ISSUANCE OF \$2,002,600 BONDS OR NOTES OF THE BOROUGH TO FINANCE PART OF THE COST THEREOF
Purpose(s):	Various 2022 Capital Improvements Including, But Not Limited To, Acquisition and Installation, As Applicable, of Various Equipment and Non-Passenger Vehicles for the Departments of Public Works, Fire, Police And Office Of Emergency Management; Acquisition Of A Ladder Fire Truck; And Various Improvements To Borough Buildings And Grounds Including, But Not Limited To, The Repair And/Or Replacement Of Windows, Roofing And Heating Ventilation And Air Conditioning Systems.
Appropriation:	\$2,108,000
Bonds/Notes	\$2,002,600
Authorized:	
Grants	N/A
Appropriated:	
Section 20	\$35,000
Costs:	
Useful Life:	9.10 years

MICHAEL HUMPHREY
Acting Clerk, Borough of Flemington

**BOROUGH OF FLEMINGTON
PUBLIC NOTICE
BOND ORDINANCE STATEMENTS AND SUMMARY**

The bond ordinance, the summary terms of which are included herein, has been finally adopted by the Borough of Flemington, in the County of Hunterdon, State of New Jersey on October 24, 2022, and the twenty (20) day period of limitation within which a suit, action or proceeding questioning the validity of such ordinance can be commenced, as provided in the Local Bond Law, has begun to run from the date of the first publication of this statement. Copies of the full ordinance are available at no cost and during regular business hours, at the Clerk's office for members of the general public who request the same. The summary of the terms of such bond ordinance follows:

Title:	BOND ORDINANCE PROVIDING FOR VARIOUS 2022 CAPITAL IMPROVEMENTS, IN AND FOR THE BOROUGH OF FLEMINGTON, IN THE COUNTY OF HUNTERDON, STATE OF NEW JERSEY; APPROPRIATING \$2,108,000 THEREFOR AND AUTHORIZING THE ISSUANCE OF \$2,002,600 BONDS OR NOTES OF THE BOROUGH TO FINANCE PART OF THE COST THEREOF
Purpose(s):	Various 2022 Capital Improvements Including, But Not Limited To, Acquisition and Installation, As Applicable, of Various Equipment and Non-Passenger Vehicles for the Departments of Public Works, Fire, Police And Office Of Emergency Management; Acquisition Of A Ladder Fire Truck; And Various Improvements To Borough Buildings And Grounds Including, But Not Limited To, The Repair And/Or Replacement Of Windows, Roofing And Heating Ventilation And Air Conditioning Systems.
Appropriation:	\$2,108,000
Bonds/Notes Authorized:	\$2,002,600
Grants Appropriated:	N/A
Section 20 Costs:	\$35,000
Useful Life:	9.10 years

MICHAEL HUMPHREY
Clerk of the Borough of Flemington

CERTIFICATE OF INTRODUCTION

I, the undersigned Clerk of the Borough of Flemington, in the County of Hunterdon, State of New Jersey, DO HEREBY CERTIFY that the foregoing is an extract from the Minutes of a meeting of the governing body of the Borough duly called and held on October 11, 2022 at 7:30 p.m. at the Borough Hall, 38 Park Avenue, Flemington, in said County, and that the following was the roll call:

Present:

Absent:

I FURTHER CERTIFY that the foregoing extract has been compared by me with the original minutes as officially recorded in my office in the Minute Book of the governing body of the Borough and is a true, complete and correct copy thereof and of the whole of the original minutes so far as they relate to the subject matters referred to in the extract.

IN WITNESS WHEREOF, I have hereunto set my hand and affixed the corporate seal of the Borough this ____ day of _____, 2022.

(SEAL)

MICHAEL HUMPHREY,
Acting Clerk of the Borough of Flemington

CERTIFICATE OF FINAL ADOPTION

I, the undersigned Clerk of the Borough of Flemington, in the County of Hunterdon, State of New Jersey, DO HEREBY CERTIFY that the foregoing is an extract from the Minutes of a meeting of the governing body of the Borough duly called and held on October 24, 2022 at 7:30 p.m. at the Borough Hall, 38 Park Avenue, Flemington, in said County, and that the following was the roll call:

Present:

Absent:

I DO FURTHER CERTIFY that the foregoing extract has been compared by me with the original minutes as officially recorded in my office in the Minute Book of the governing body of the Borough and is a true, complete and correct copy thereof and of the whole of the original minutes so far as they relate to the subject matters referred to in the extract.

IN WITNESS WHEREOF, I have hereunto set my hand and affixed the corporate seal of the Borough this ____ day of _____, 2022.

(SEAL)

MICHAEL HUMPHREY,
Acting Clerk of the Borough of Flemington

CLERK'S CERTIFICATE

I, MICHAEL HUMPHREY, DO HEREBY CERTIFY that I am the Acting Clerk of the Borough of Flemington, in the County of Hunterdon (the "Borough"), State of

New Jersey, and that as such I am duly authorized to execute and deliver this certificate on behalf of the Borough. In such capacity, I have the responsibility to maintain the minutes of the meetings of the governing body of the Borough and the records relative to all resolutions and ordinances of the Borough. The representations made herein are based upon the records of the Borough. I DO HEREBY FURTHER CERTIFY THAT:

1. Attached hereto is the bond ordinance introduced on October 11, 2022 and finally adopted on October 24, 2022 and approved by the Mayor, as applicable, on _____, 2022.

2. After introduction, the bond ordinance was published as required by applicable law on _____, 2022 in the _____ (name of newspaper).

3. Following the passage of the bond ordinance on first reading, and at least seven (7) days prior to the final adoption thereof, I caused to be posted in the principal municipal building of the Borough at the place where public notices are customarily posted, a copy of said bond ordinance or a summary thereof and a notice that copies of the bond ordinance would be made available to the members of the general public of the Borough who requested copies, up to and including the time of further consideration of the bond ordinance by the governing body of the Borough. Copies of the bond ordinance were made available to all who requested same.

4. After final adoption, the bond ordinance was duly approved by the Mayor of the Borough (if applicable) and duly published as required by law on _____, 2022 in the _____ (name of newspaper). No protest signed by any person against making any improvement or incurring the indebtedness authorized therein, nor any petition requesting that a referendum vote be taken on the action proposed in the bond ordinance has been presented to the governing body of the Borough or to me or filed in my office within twenty (20) days after said publication or at any other time after the final adoption thereof.

5. The bond ordinance has not been amended, added to, altered or repealed and said bond ordinance is now in full force and effect.

6. A certified copy of the bond ordinance and a copy of the amended capital budget form has been filed with the Director of the Division of Local Government Services, New Jersey Department of Community Affairs, as

applicable.

7. The official seal of the Borough is the seal, an impression of which is affixed opposite my signature on this Certificate.

IN WITNESS WHEREOF, I have hereunto set my hand and affixed the corporate seal of the Borough this ____ day of _____, 2022.

(SEAL)

MICHAEL HUMPHREY,
Acting Clerk of the Borough of Flemington

CERTIFICATE OF SUPPLEMENTAL DEBT STATEMENT

I, the undersigned, Clerk of the Borough of Flemington, in the County of Hunterdon, State of New Jersey, DO HEREBY CERTIFY, that the attached Supplemental Debt Statement was prepared, executed and sworn to by William J. Hance, the Chief Financial Officer as of October 11, 2022, that such Supplemental Debt Statement was filed in my office on October 11, 2022 and with the Director of the Division of Local Government Services, New Jersey Department of Community Affairs on _____, 2022.

MICHAEL HUMPHREY,
Acting Clerk of the Borough of Flemington

DOWN PAYMENT CERTIFICATE

I, the undersigned Chief Financial Officer of the Borough of Flemington, in the County of Hunterdon, State of New Jersey, DO HEREBY CERTIFY that prior to final adoption of the ordinance entitled, "BOND ORDINANCE PROVIDING FOR VARIOUS 2022 CAPITAL IMPROVEMENTS IN AND FOR THE BOROUGH OF FLEMINGTON, IN THE COUNTY OF HUNTERDON, STATE OF NEW JERSEY; APPROPRIATING \$2,108,000 THEREFOR AND AUTHORIZING THE ISSUANCE OF \$2,002,600 BONDS OR NOTES OF THE BOROUGH TO FINANCE PART OF THE COST THEREOF" there was available as a down payment for the improvement or purpose authorized by said bond ordinance the amount of \$105,400 which was made available by virtue of provisions in a previously adopted budget or budgets of the Borough for down payment or capital improvement purposes.

IN WITNESS WHEREOF, I have hereunto set my hand on behalf of the Borough this ____ day of _____, 2022.

WILLIAM J. HANCE,
Chief Financial Officer

Mayor and Common Council

38 Park Avenue
Flemington, NJ 08822

Meeting: 10/11/22 07:30 PM
Department: Governing Body
Category: Council Ordinance
Prepared By: Michael J. Humphrey
Initiator: Michael J. Humphrey
Sponsors:

SCHEDULED**ORDINANCE 2022-24**

DOC ID: 3912

Adding Two Crosswalks on Stangl Road

WHEREAS, N.J.S.A. 39:4-8, provides that a municipality may establish by ordinance, the installation or placement of mid-block or intersection cross walks; and

WHEREAS, the Borough of Flemington Police Department (the "Police Department") has recommended the installation of two crosswalks on Stangl Road to manage pedestrian traffic and provide a safe crossing for pedestrians patronizing the businesses and restaurants on Stangl Road; and

WHEREAS, the Borough Engineer conducted a traffic study for the Stangl Road Pedestrian Midblock Crossings in Flemington Borough; and

WHEREAS, the Borough Engineer has recommended the following locations for the crosswalks:

- Midblock crosswalk being approximately 175 feet to the south of Mine Street along Stangl Road connecting to the left and right curb island extensions;
- Intersection crosswalk approximately near the unsignalized intersection of Reasoner Lane and Stangl Road by the Lone Eagle Brewing Company;

NOW THEREFORE BE IT ORDAINED, by the Mayor and Common Council by the Borough of Flemington, County of Hunterdon, State of New Jersey as follows:

1. The Borough Police Department is authorized to install the two crosswalks as set forth above.
2. Section 7A-18, Schedule XVIII of the Code of the Borough of Flemington entitled, "Mid-Block Crosswalks," is amended to add the following:

Name of Street	Location
Stangl Road	Beginning at a point 175 feet south of Mine Street along Stangl Road connecting to the left and right curb island extensions

3. In the event any section, part or provision of this Ordinance shall be held unconstitutional or invalid by any Court, such holding shall not affect the

validity of this Ordinance or any remaining part of this Ordinance other than the part held unconstitutional or invalid.

4. All ordinances or parts thereof which are inconsistent with the provisions of this Ordinance are hereby repealed to the extent of their inconsistencies.
5. This Ordinance shall take effect immediately upon its final passage and publication as required by law.

Introduced: October 11, 2022

Attest:

Betsy Driver, Mayor

Michael Humphrey, Acting Borough Clerk



TRAFFIC STUDY REPORT

FOR THE

STANGL ROAD PEDESTRIAN MIDBLOCK CROSSINGS

LOCATED IN THE BOROUGH OF FLEMINGTON

HUNTERDON COUNTY, NEW JERSEY

September 2022

Prepared By:

James C. Watson, P.E., PTOE
N.J. LIC. NO. 24GE04452800

Kevin E. Chen, P.E., PTOE
N.J. LIC. NO. 24GE04870000



CONSULTING AND MUNICIPAL ENGINEERS
3141 BORDENTOWN AVENUE, PARLIN, NEW JERSEY 08859 (732) 727-8000
1460 ROUTE 9 SOUTH, HOWELL, NEW JERSEY 07731 (732) 462-7400

JOHN H. ALLGAIR, PE, PP, LS (1983-2001)
 DAVID J. SAMUEL, PE, PP, CME
 JOHN J. STEFANI, PE, LS, PP, CME
 JAY B. CORNELL, PE, PP, CME
 MICHAEL J. McCLELLAND, PE, PP, CME
 GREGORY R. VALES, PE, PP, CME



September 14, 2022

TIMOTHY W. GILLEN, PE, PP, CME
 BRUCE M. KOCH, PE, PP, CME
 LOUIS J. PLOSKONKA, PE, CME
 TREVOR J. TAYLOR, PE, PP, CME
 BEHRAM TURAN, PE, LSRP
 LAURA J. NEUMANN, PE, PP
 DOUGLAS ROHMEYER, PE, CFM, CME
 ROBERT J. RUSSO, PE, PP, CME
 JOHN J. HESS, PE, PP, CME

Mr. Michael Campion
 Director of Public Works
 Borough of Flemington
 38 Park Avenue
 Flemington, NJ 08822

**Re: Traffic Study Report
 Stangl Road Pedestrian Midblock Crossings
 Borough of Flemington, Hunterdon County, New Jersey
 Our File No. PFM00501.01**

Dear Mr. Campion:

Introduction

It is our understanding that the Borough of Flemington is considering the installation of one or more pedestrian midblock crosswalks adjacent to local businesses on Stangl Road. The first crosswalk location is approximately 175 feet to the south of Mine Street along Stangl Road connecting to the left and right curb island extensions, and the second crosswalk location is approximately near the unsignalized intersection of Reasoner Lane and Stangl Road by the Lone Eagle Brewing Co. At your request, CME Associates has prepared this Traffic Study Report for the proposed midblock pedestrian crossing locations along Stangl Road between Reasoner Lane and Mine Street located in the Borough of Flemington. It is our understanding that the Borough is considering the construction of one or more midblock crosswalk locations including the necessary signing, striping, and advanced warning devices associated with such installations. The purpose of this study is to review the existing traffic, pedestrian, speed, collision, and sight distance data to develop the appropriate midblock crosswalk treatments that should be implemented.

Evaluation of Existing Conditions

Stangl Road is a local road that is approximately 2,160 feet +/- in length under the jurisdiction of the Borough of Flemington, which services local businesses, retail stores, restaurants, and an outlet shopping mall. Along Stangl Road, there are existing 90° parking spaces that provide parking for patrons shopping at the various businesses. This roadway is approximately 32 feet wide with one lane of travel in each direction between the parking spaces for the majority of its length. Under the Borough of Flemington's 7A-11 ordinance, Stangl Road has a posted and visible speed limit of 15 mph. There is double yellow centerline striping throughout the entire length of Stangl Road, but no striping other than crosswalk and intersection approach striping between the intersections of NJ Route 12 and Mine Street with Stangl Road currently exist. It should be noted that there are two (2) horizontal curves to the north of Reasoner Lane and six

Attachment: Stangl Road Final Traffic Report - 2022.09.14 Signed (002) (2022-24 : Adding Two Crosswalks on Stangl Road)



Mr. Michael Campion
 Director of Public Works
 Borough of Flemington
 Re: Stangl Road Midblock Pedestrian Crossings
 Traffic Study Report

September 14, 2022
 Our File No. PFM00501.01
 Page 2

(6) horizontal curves to the south of Reasoner Lane along with railroad tracks just to the east of Stangl Road. The current speed limit list under the Borough of Flemington's municipal code has been included in the appendix.

Traffic Counts

Our subconsultant TechniQuest installed an automatic traffic counter between June 8, 2022 and June 14, 2022 along Stangl Road and performed a 12-hour pedestrian count on June 11, 2022. The AADT on this roadway is 1,982 vehicles and the highest peak hour for pedestrian crossings occurred between 3PM and 4PM on June 11, 2022 with 172 pedestrians. The MUTCD states that new marked crosswalks alone should not be installed across uncontrolled roadways where the speed limit exceeds 40 miles per hour; the roadway has four or more lanes of travel without a raised median or pedestrian refuge island, and an AADT of 12,000 vehicles per day or greater. Since the site-specific data falls below these thresholds, this site is a candidate for installing a midblock crosswalk. The full traffic count data can be found in the Appendix.

Collision Data Collection and Analyses

We have reviewed the accident data collected by the Borough of Flemington Police Department over the last three (3) years. Of the sixteen (16) accidents that occurred along Stangl Road over the last three (3) years, one (1) collision involved a pedestrian. This pedestrian involved collision occurred where a large box truck was parked in the northbound lane of Stangl Road, which blocked any visibility of pedestrians attempting to cross the road from the eastern part of Stangl Road to the western side. As the motorist was travelling in the northbound direction, a pedestrian ran in to the roadway before the motorist was able to stop in time, causing the collision with the pedestrian. Additionally, there were one (1) rear-end collision, one (1) right-angle collision, eight (8) collisions where a parked vehicle was struck, one (1) left-turn / U-turn collision, two (2) backing collisions, and two (2) fixed object collisions.

It should be noted that a majority of the collisions within the last three (3) years consisted of motorists being struck while backing out of the parking spaces along Stangl Road. Furthermore, driver inattention was a common contributing factor in the collisions reported. It stands to reason that a marked midblock crossing alone will not be sufficient to bring attention to pedestrians attempting to cross Stangl Road, especially for a midblock crossing considering the presence of horizontal curves. Therefore, additional supplemental signing, striping, and advanced warning equipment will be necessary in order to increase visibility of the proposed midblock crossings, especially with the high number of 172 pedestrians using the crosswalk in the peak hour. The full collision report history can be found in the Appendix.



Mr. Michael Campion
 Director of Public Works
 Borough of Flemington
 Re: Stangl Road Midblock Pedestrian Crossings
 Traffic Study Report

September 14, 2022
 Our File No. PFM00501.01
 Page 3

Review of Sight Distances and AASHTO Standards

It should be noted that based on the posted speed limit of 15 miles per hour, the design speed of Stangl Road would be 20 miles per hour for an existing roadway (as per the NJDOT Design Manual's stipulation of adding 5 mph to the posted speed to establish the design speed of existing roadways). The minimum stopping sight distance according to AASHTO is 115 feet. Based on our visual observations, the existing stopping sight distance along Stangl Road near the first location of the proposed midblock crosswalk, which is approximately 175 feet to the south of Mine Street along Stangl Road on the left and right curb islands, is 470 feet in the southbound direction and 200 feet in the northbound direction. The stopping sight distance at the second location of the proposed midblock crosswalk location near the unsignalized intersection of Reasoner Lane by Lone Brewing Eagle Co. in the southbound direction appears to be 140 feet and 170 feet in the northbound direction. It should be noted that since there are existing 90° parking spaces along Stangl Road, (visibility of pedestrians for motorists travelling along Stangl Road to recognize and stop for pedestrians attempting to cross Stangl Road if there are vehicles parked in the spaces near the proposed midblock crosswalk locations is limited). For this reason, consideration should be given to the placement of advance crosswalk warning signs to alert motorists of pedestrians that may be crossing at both proposed midblock crosswalk locations at the unsignalized intersection of Reasoner Lane and Mine Street.

Review of Speed Data

Based on our review of the speed data provided by the Borough of Flemington Police Department between the dates of June 15, 2022 and July 15, 2022, the northbound 85th percentile speed was recorded as 16.15 miles per hour and the southbound 85th percentile speed was recorded as 19.16 miles per hour along Stangl Road. It should be noted that, Stangl Road between NJ Route 12 and Mine Street has posted 15 mph speed limit signs throughout the roadway. As previously noted, there were 16 collisions along Stangl Road between NJ Route 12 and Mine Street. Of the collisions reported within the past 3 years, speeding did not present a factor in any of the collisions reported. However, since the proposed midblock crosswalk locations are in the vicinity of parking spaces which could limit the view of pedestrians attempting to cross Stangl Road, additional crosswalk improvements to enhance the visibility of these locations will be necessary. The speed data received from the Borough of Flemington Police Department can be found in the Appendix.



Mr. Michael Campion
 Director of Public Works
 Borough of Flemington
 Re: Stangl Road Midblock Pedestrian Crossings
 Traffic Study Report

September 14, 2022
 Our File No. PFM00501.01
 Page 4

Recommendations and Considerations

Based on our review of the data collected and the existing conditions, a midblock crosswalk can be installed at the two (2) locations being considered by the Borough of Flemington. The first location of the proposed midblock crosswalk being approximately 175 feet to the south of Mine Street along Stangl Road connecting to the left and right curb island extensions, and the second crosswalk location which is approximately near the unsignalized intersection of Reasoner Lane and Stangl Road by the Lone Eagle Brewing Company. For the second location, we recommend that the Borough construct curb island extensions. This will allow for pedestrians to cross at a point closer to the travel-way and not immediately next to a parking stall, where a vehicle might obstruct the view of pedestrians. It should also be noted that installing a midblock crosswalk at the second location will call for parking spaces to be eliminated. Should the Borough decide to install the midblock crosswalks, we recommend that the proposed midblock crosswalks be installed with the following items:

- Rectangular Rapid Flashing Beacons (RRFB) with push button operation;
- Advance crosswalk warning signs before a horizontal curve where the midblock crosswalk would not readily be visible;
- A crosswalk illuminator, which is a light installed on top of each RRFB assembly on each side to light up the marked crosswalk;
- Additional crosswalk enhancements to increase visibility of the midblock crossing to motorists

It should be noted that the Rectangular Rapid Flashing Beacons and the lighted advanced warning signs can both be solar-powered provided that the panel is allowed clear southern exposure to the sun. These features should be installed on both approaches along each proposed midblock crosswalk. The proposed midblock crosswalk will also need depressed curbs, ADA accessible ramps, detectable warning surfaces, an ordinance or resolution from the Borough of Flemington, appropriate striping in accordance with the MUTCD including but not limited to crosswalk lines with longitudinal lines a minimum of 6 feet wide, and additional edge gore striping to shorten the distance of active roadway that the pedestrians must travel to utilize the crossing.



Mr. Michael Campion
Director of Public Works
Borough of Flemington
Re: Stangl Road Midblock Pedestrian Crossings
Traffic Study Report

September 14, 2022
Our File No. PFM00501.01
Page 5

Should you have any questions concerning this matter, please do not hesitate to contact our office.

Very truly yours,
CME ASSOCIATES

James C. Watson, P.E., PTOE
Project Manager

Kevin E. Chen, P.E., PTOE
Professional Engineer

TECHNICAL APPENDIX

FOR TRAFFIC STUDY REPORT FOR

Stangl Road Pedestrian Midblock Crossings

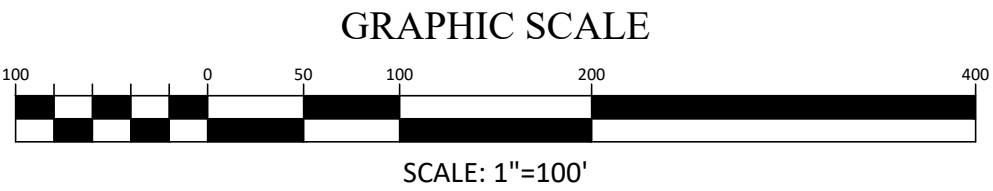
- Study Area Map
- Traffic Counts
- Crash Summary Table and Crash Reports
- Borough of Flemington Speed Limit Ordinance
- Speed Data



Study Area Map

For

Stangl Road Pedestrian Midblock Crossings



BOROUGH OF FLEMINGTON, NEW JERSEY
STANGL ROAD MIDBLOCK CROSSWALK STUDY AREA MAP



CONSULTING AND MUNICIPAL ENGINEERS



Traffic Counts

For

Stangl Road Pedestrian Midblock Crossings

TechniQuest Corporation

32 Jefferson Plaza
Princeton, NJ 08540

Phone: 732-274-9500 Fax: 732-274-9510

www.TechniQuestCorporation.Com

Site Code: 034-01

Date Start: 08-Jun-22

Stangl Road South of Mine Street

Start Time	08-Jun-22 Wed	SB		NB		Combined		09-Jun Thu	SB		NB		Combined	
		A.M.	P.M.	A.M.	P.M.	A.M.	P.M.		A.M.	P.M.	A.M.	P.M.	A.M.	P.M.
12:00		*	12	*	19	*	31		0	9	0	18	0	27
12:15		*	12	*	25	*	37		0	6	0	11	0	17
12:30		*	15	*	7	*	22		0	9	0	15	0	24
12:45		*	6	*	14	*	20		0	7	0	20	0	27
01:00		*	20	*	13	*	33		0	9	2	19	2	28
01:15		*	10	*	19	*	29		0	16	0	16	0	32
01:30		*	9	*	24	*	33		0	11	0	17	0	28
01:45		*	15	*	13	*	28		0	18	0	17	0	35
02:00		*	12	*	20	*	32		0	13	0	25	0	38
02:15		*	17	*	7	*	24		0	13	0	9	0	22
02:30		*	22	*	25	*	47		0	10	0	25	0	35
02:45		*	11	*	15	*	26		0	11	0	22	0	33
03:00		*	16	*	19	*	35		0	9	0	22	0	31
03:15		*	14	*	17	*	31		0	15	0	14	0	29
03:30		*	15	*	17	*	32		0	14	0	16	0	30
03:45		*	13	*	16	*	29		0	28	0	8	0	36
04:00		*	12	*	21	*	33		0	11	0	17	0	28
04:15		*	17	*	21	*	38		0	23	0	12	0	35
04:30		*	29	*	22	*	51		0	15	2	23	2	38
04:45		*	32	*	40	*	72		0	32	0	38	0	70
05:00		*	12	*	34	*	46		1	27	2	31	3	58
05:15		*	14	*	23	*	37		2	25	1	17	3	42
05:30		*	16	*	17	*	33		0	16	0	15	0	31
05:45		*	10	*	16	*	26		4	18	0	16	4	34
06:00		*	17	*	21	*	38		0	17	0	22	0	39
06:15		3	12	0	22	3	34		1	30	0	28	1	58
06:30		19	25	11	22	30	47		3	25	2	31	5	56
06:45		3	26	8	19	11	45		5	30	2	16	7	46
07:00		3	9	7	9	10	18		2	9	8	15	10	24
07:15		4	18	2	11	6	29		11	9	3	26	14	35
07:30		5	19	8	21	13	40		5	15	4	18	9	33
07:45		6	16	3	16	9	32		7	6	10	11	17	17
08:00		10	5	6	18	16	23		11	9	7	25	18	34
08:15		13	19	4	14	17	33		5	8	11	12	16	20
08:30		8	21	1	39	9	60		7	8	10	14	17	22
08:45		17	8	3	18	20	26		11	6	3	18	14	24
09:00		7	3	6	20	13	23		13	9	6	22	19	31
09:15		16	11	7	4	23	15		10	14	9	28	19	42
09:30		15	5	5	1	20	6		13	3	12	24	25	27
09:45		12	3	17	5	29	8		12	1	9	11	21	12
10:00		16	1	12	4	28	5		12	0	12	6	24	6
10:15		14	0	9	4	23	4		13	1	11	1	24	2
10:30		8	0	15	0	23	0		15	0	9	4	24	4
10:45		22	0	19	0	41	0		20	1	17	0	37	1
11:00		25	0	13	2	38	2		18	0	6	4	24	4
11:15		14	0	12	0	26	0		10	0	8	1	18	1
11:30		9	0	14	0	23	0		12	0	11	0	23	0
11:45		13	0	9	0	22	0		14	0	17	3	31	3
Total		262	579	191	734	453	1313		237	566	194	783	431	1349
Day Total		841		925		1766			803		977		1780	
% Total		14.8%	32.8%	10.8%	41.6%				13.3%	31.8%	10.9%	44.0%		
Peak	-	10:45	04:00	10:30	04:30	10:30	04:15	-	10:15	06:00	10:00	04:30	10:00	04:30
Vol.	-	70	90	59	119	128	207	-	66	102	49	109	109	208
P.H.F.		0.700	0.703	0.776	0.744	0.780	0.719		0.825	0.850	0.721	0.717	0.736	0.743

Attachment: Stangl Road Final Traffic Report - 2022.09.14 Signed (002) (2022-24 : Adding Two Crosswalks on Stangl Road)

TechniQuest Corporation32 Jefferson Plaza
Princeton, NJ 08540

Phone: 732-274-9500 Fax: 732-274-9510

www.TechniQuestCorporation.Com

Site Code: 034-01

Date Start: 08-Jun-22

Stangl Road South of Mine Street

Start Time	10-Jun-22 Fri	SB		NB		Combined		11-Jun Sat	SB		NB		Combined	
		A.M.	P.M.	A.M.	P.M.	A.M.	P.M.		A.M.	P.M.	A.M.	P.M.	A.M.	P.M.
12:00		0	21	2	22	2	43		0	41	0	26	0	67
12:15		0	16	0	17	0	33		0	48	0	39	0	87
12:30		1	12	0	14	1	26		0	32	1	26	1	58
12:45		0	17	0	14	0	31		0	37	0	36	0	73
01:00		0	14	0	25	0	39		0	31	0	26	0	57
01:15		0	22	0	25	0	47		0	36	0	31	0	67
01:30		0	22	0	19	0	41		0	38	0	35	0	73
01:45		0	13	0	25	0	38		0	25	0	34	0	59
02:00		0	15	0	24	0	39		0	34	2	37	2	71
02:15		0	29	0	29	0	58		0	26	0	36	0	62
02:30		0	18	0	22	0	40		0	27	0	27	0	54
02:45		0	22	0	20	0	42		0	24	0	34	0	58
03:00		0	18	0	16	0	34		0	22	0	41	0	63
03:15		0	13	0	22	0	35		0	24	0	39	0	63
03:30		0	13	0	30	0	43		0	28	0	39	0	67
03:45		0	12	0	29	0	41		0	20	0	23	0	43
04:00		0	11	0	16	0	27		0	14	0	31	0	45
04:15		1	23	0	28	1	51		0	15	0	27	0	42
04:30		0	15	2	15	2	30		0	16	0	29	0	45
04:45		0	21	1	11	1	32		0	21	0	40	0	61
05:00		0	14	0	22	0	36		0	12	0	23	0	35
05:15		0	25	0	17	0	42		0	19	0	16	0	35
05:30		1	26	1	17	2	43		0	19	0	19	0	38
05:45		9	24	0	29	9	53		1	25	1	15	2	40
06:00		2	20	2	21	4	41		0	23	0	20	0	43
06:15		4	32	1	17	5	49		1	15	0	20	1	35
06:30		3	29	3	21	6	50		2	9	4	18	6	27
06:45		2	33	7	31	9	64		2	11	2	19	4	30
07:00		5	40	6	26	11	66		5	10	3	19	8	29
07:15		4	20	3	28	7	48		0	19	3	14	3	33
07:30		3	16	5	20	8	36		3	10	3	13	6	23
07:45		7	17	5	25	12	42		12	19	1	6	13	25
08:00		11	19	12	28	23	47		6	9	21	16	27	25
08:15		8	21	10	23	18	44		12	16	10	21	22	37
08:30		6	16	6	13	12	29		4	4	12	21	16	25
08:45		14	6	6	8	20	14		16	3	10	22	26	25
09:00		17	7	6	15	23	22		27	5	13	9	40	14
09:15		6	2	11	26	17	28		26	1	12	17	38	18
09:30		13	7	15	23	28	30		19	4	20	9	39	13
09:45		14	0	14	7	28	7		28	1	20	19	48	20
10:00		15	7	14	13	29	20		27	1	18	1	45	2
10:15		12	2	14	13	26	15		25	3	18	6	43	9
10:30		11	1	11	5	22	6		23	5	23	5	46	10
10:45		10	1	15	5	25	6		33	1	28	2	61	3
11:00		12	0	13	2	25	2		32	1	25	0	57	1
11:15		14	0	10	2	24	2		35	0	31	0	66	0
11:30		16	0	13	0	29	0		35	0	38	0	73	0
11:45		19	0	12	0	31	0		40	0	31	0	71	0
Total		240	732	220	880	460	1612		414	804	350	1006	764	1810
Day Total		972		1100		2072			1218		1356		2574	
% Total		11.6%	35.3%	10.6%	42.5%				16.1%	31.2%	13.6%	39.1%		
Peak	-	11:00	06:15	09:30	06:30	09:30	06:15	-	11:00	12:00	11:00	02:45	11:00	12:00
Vol.	-	61	134	57	106	111	229	-	142	158	125	153	267	285
P.H.F.		0.803	0.838	0.950	0.855	0.957	0.867		0.888	0.823	0.822	0.933	0.914	0.819

Attachment: Stangl Road Final Traffic Report - 2022.09.14 Signed (002) (2022-24 : Adding Two Crosswalks on Stangl Road)

TechniQuest Corporation

32 Jefferson Plaza
Princeton, NJ 08540

Phone: 732-274-9500 Fax: 732-274-9510
www.TechniQuestCorporation.Com

Site Code: 034-01
Date Start: 08-Jun-22
Stangl Road South of Mine Street

Start Time	12-Jun-22		SB		NB		Combined		13-Jun		SB		NB		Combined	
	Sun	A.M.	P.M.	A.M.	P.M.	A.M.	P.M.	Mon	A.M.	P.M.	A.M.	P.M.	A.M.	P.M.		
12:00		0	27	0	21	0	48		0	29	0	18	0	47		
12:15		0	21	0	18	0	39		0	40	0	18	0	58		
12:30		0	19	1	18	1	37		0	27	0	14	0	41		
12:45		0	23	1	26	1	49		0	27	0	11	0	38		
01:00		0	23	0	16	0	39		0	28	0	11	0	39		
01:15		0	18	0	16	0	34		0	32	0	11	0	43		
01:30		0	19	0	26	0	45		0	21	0	13	0	34		
01:45		0	13	0	25	0	38		0	35	0	18	0	53		
02:00		0	24	0	17	0	41		0	33	0	8	0	41		
02:15		0	18	0	23	0	41		0	28	0	9	0	37		
02:30		0	21	0	32	0	53		0	30	0	21	0	51		
02:45		0	16	0	18	0	34		0	28	0	20	0	48		
03:00		0	20	0	17	0	37		0	30	0	11	0	41		
03:15		0	10	0	26	0	36		0	50	0	20	0	70		
03:30		0	10	0	19	0	29		0	40	0	29	0	69		
03:45		0	7	0	27	0	34		0	47	0	23	0	70		
04:00		0	9	0	18	0	27		1	48	0	25	1	73		
04:15		0	11	0	21	0	32		0	42	1	13	1	55		
04:30		0	27	0	9	0	36		0	32	0	17	0	49		
04:45		0	13	0	16	0	29		0	33	0	21	0	54		
05:00		0	11	0	22	0	33		0	6	0	18	0	24		
05:15		0	5	0	11	0	16		0	6	0	16	0	22		
05:30		0	7	0	15	0	22		0	10	0	16	0	26		
05:45		2	6	0	15	2	21		6	16	0	20	6	36		
06:00		0	4	0	20	0	24		4	2	0	14	4	16		
06:15		0	3	1	15	1	18		1	11	0	11	1	22		
06:30		1	7	0	6	1	13		3	8	4	11	7	19		
06:45		0	4	0	4	0	8		4	6	7	6	11	12		
07:00		3	3	0	8	3	11		4	9	5	13	9	22		
07:15		4	5	2	4	6	9		13	10	6	10	19	20		
07:30		4	6	2	7	6	13		39	13	9	16	48	29		
07:45		3	3	0	4	3	7		9	10	10	16	19	26		
08:00		4	3	2	2	6	5		26	8	14	8	40	16		
08:15		5	3	8	8	13	11		24	12	8	11	32	23		
08:30		12	2	8	2	20	4		19	4	8	13	27	17		
08:45		8	2	9	2	17	4		17	1	15	13	32	14		
09:00		10	1	5	1	15	2		13	2	19	13	32	15		
09:15		6	1	2	1	8	2		12	9	14	8	26	17		
09:30		5	0	7	0	12	0		10	4	6	19	16	23		
09:45		7	2	13	3	20	5		19	1	10	6	29	7		
10:00		14	0	5	1	19	1		20	0	11	1	31	1		
10:15		5	0	3	1	8	1		18	0	14	0	32	0		
10:30		11	0	7	0	18	0		32	0	2	0	34	0		
10:45		12	0	7	0	19	0		22	0	10	0	32	0		
11:00		14	0	14	0	28	0		12	0	10	0	22	0		
11:15		16	0	18	0	34	0		15	0	6	0	21	0		
11:30		16	0	21	0	37	0		30	0	15	0	45	0		
11:45		23	0	16	0	39	0		11	0	7	0	18	0		
Total		185	427	152	561	337	988		384	828	211	590	595	1418		
Day Total		612	713	1325	1212	801	2013									
% Total		14.0%	32.2%	11.5%	42.3%				19.1%	41.1%	10.5%	29.3%				
Peak	-	11:00	12:00	11:00	01:45	11:00	12:00	-	07:30	03:15	08:30	03:15	07:30	03:15		
Vol.	-	69	90	69	97	138	173	-	98	185	56	97	139	282		
P.H.F.		0.750	0.833	0.821	0.758	0.885	0.883		0.628	0.925	0.737	0.836	0.724	0.966		

Attachment: Stangl Road Final Traffic Report - 2022.09.14 Signed (002) (2022-24 : Adding Two Crosswalks on Stangl Road)

TechniQuest Corporation32 Jefferson Plaza
Princeton, NJ 08540

Phone: 732-274-9500 Fax: 732-274-9510

www.TechniQuestCorporation.Com

Site Code: 034-01

Date Start: 08-Jun-22

Stangl Road South of Mine Street

Start Time	14-Jun-22		SB		NB		Combined		15-Jun	SB		NB		Combined	
	Tue		A.M.	P.M.	A.M.	P.M.	A.M.	P.M.		Wed	A.M.	P.M.	A.M.	P.M.	A.M.
12:00			0	35	0	13	0	48		0	*	1	*	1	*
12:15			0	32	0	16	0	48		2	*	1	*	3	*
12:30			0	29	1	30	1	59		0	*	0	*	0	*
12:45			0	37	0	19	0	56		0	*	0	*	0	*
01:00			0	40	0	28	0	68		0	*	0	*	0	*
01:15			0	27	0	24	0	51		0	*	0	*	0	*
01:30			0	19	0	20	0	39		0	*	0	*	0	*
01:45			0	35	0	16	0	51		0	*	0	*	0	*
02:00			0	28	0	22	0	50		0	*	0	*	0	*
02:15			0	35	0	15	0	50		0	*	0	*	0	*
02:30			0	28	0	20	0	48		0	*	0	*	0	*
02:45			0	26	0	16	0	42		0	*	0	*	0	*
03:00			0	28	0	12	0	40		0	*	0	*	0	*
03:15			0	29	0	6	0	35		0	*	1	*	1	*
03:30			0	48	0	20	0	68		0	*	0	*	0	*
03:45			0	33	0	36	0	69		0	*	0	*	0	*
04:00			0	40	0	21	0	61		0	*	0	*	0	*
04:15			0	35	0	13	0	48		0	*	0	*	0	*
04:30			0	20	2	17	2	37		3	*	1	*	4	*
04:45			0	17	0	27	0	44		0	*	0	*	0	*
05:00			0	14	0	23	0	37		0	*	0	*	0	*
05:15			0	19	0	21	0	40		1	*	0	*	1	*
05:30			0	19	1	19	1	38		1	*	2	*	3	*
05:45			2	36	0	29	2	65		10	*	0	*	10	*
06:00			3	27	0	32	3	59		3	*	0	*	3	*
06:15			4	18	1	26	5	44		2	*	0	*	2	*
06:30			3	15	2	23	5	38		4	*	4	*	8	*
06:45			3	18	5	19	8	37		1	*	9	*	10	*
07:00			5	15	7	18	12	33		3	*	6	*	9	*
07:15			7	14	12	23	19	37		6	*	2	*	8	*
07:30			16	10	11	21	27	31		13	*	11	*	24	*
07:45			4	22	12	24	16	46		*	*	*	*	*	*
08:00			21	10	10	29	31	39		*	*	*	*	*	*
08:15			20	4	7	14	27	18		*	*	*	*	*	*
08:30			13	8	7	18	20	26		*	*	*	*	*	*
08:45			19	3	3	9	22	12		*	*	*	*	*	*
09:00			29	6	7	19	36	25		*	*	*	*	*	*
09:15			16	4	10	15	26	19		*	*	*	*	*	*
09:30			16	7	8	10	24	17		*	*	*	*	*	*
09:45			19	4	5	17	24	21		*	*	*	*	*	*
10:00			16	0	12	4	28	4		*	*	*	*	*	*
10:15			14	1	10	4	24	5		*	*	*	*	*	*
10:30			20	0	13	4	33	4		*	*	*	*	*	*
10:45			25	0	4	3	29	3		*	*	*	*	*	*
11:00		28	1	14	3	42	4	4		*	*	*	*	*	*
11:15		26	1	10	1	36	2	2		*	*	*	*	*	*
11:30		33	1	8	1	41	2	2		*	*	*	*	*	*
11:45		41	0	12	0	53	0	0		*	*	*	*	*	*
Total		403	898	194	820	597	1718			49	0	38	0	87	0
Day Total		1301		1014		2315				49		38		87	
% Total		17.4%	38.8%	8.4%	35.4%					56.3%	0.0%	43.7%	0.0%		
Peak	-	11:00	03:30	07:15	05:45	11:00	03:30	-	06:45	-	06:45	-	06:45	-	-
Vol.	-	128	156	45	110	172	246	-	23	-	28	-	51	-	-
P.H.F.		0.780	0.813	0.938	0.859	0.811	0.891		0.442		0.636		0.531		
ADT	ADT 1,982	AADT 1,982													

Attachment: Stangl Road Final Traffic Report - 2022.09.14 Signed (002) (2022-24 : Adding Two Crosswalks on Stangl Road)

32 Jefferson Plaza
Princeton, NJ 08540

Phone: 732.274.9500, Fax: 732.274.9510

www.techniquestcorporation.com

Site: 034-01

Loc: Stangle Rd btwn Mine St & Reasoner L

Machine: 0399

Surveyor: AS

File Name : 034-01

Site Code : 034-01

Start Date : 6/11/20

Page No : 1

Groups Printed- Peds

Start Time	Stangl Road Southbound					Westbound					Stangl Road Northbound					Eastbound					Int. To
	Left	Thru	Right	Peds	App. Total	Left	Thru	Right	Peds	App. Total	Left	Thru	Right	Peds	App. Total	Left	Thru	Right	Peds	App. Total	
11:00 AM	0	0	0	0	0	0	0	0	13	13	0	0	0	0	0	0	0	0	13	13	2
11:15 AM	0	0	0	0	0	0	0	0	12	12	0	0	0	0	0	0	0	0	18	18	3
11:30 AM	0	0	0	0	0	0	0	0	18	18	0	0	0	0	0	0	0	0	21	21	3
11:45 AM	0	0	0	0	0	0	0	0	10	10	0	0	0	0	0	0	0	0	9	9	1
Total	0	0	0	0	0	0	0	0	53	53	0	0	0	0	0	0	0	0	61	61	11
12:00 PM	0	0	0	0	0	0	0	0	28	28	0	0	0	0	0	0	0	0	5	5	3
12:15 PM	0	0	0	0	0	0	0	0	12	12	0	0	0	0	0	0	0	0	11	11	2
12:30 PM	0	0	0	0	0	0	0	0	12	12	0	0	0	0	0	0	0	0	20	20	3
12:45 PM	0	0	0	0	0	0	0	0	4	4	0	0	0	0	0	0	0	0	13	13	1
Total	0	0	0	0	0	0	0	0	56	56	0	0	0	0	0	0	0	0	49	49	10
01:00 PM	0	0	0	0	0	0	0	0	6	6	0	0	0	0	0	0	0	0	9	9	1
01:15 PM	0	0	0	0	0	0	0	0	8	8	0	0	0	0	0	0	0	0	7	7	1
01:30 PM	0	0	0	0	0	0	0	0	2	2	0	0	0	0	0	0	0	0	0	0	0
01:45 PM	0	0	0	0	0	0	0	0	6	6	0	0	0	0	0	0	0	0	5	5	1
Total	0	0	0	0	0	0	0	0	22	22	0	0	0	0	0	0	0	0	21	21	4
02:00 PM	0	0	0	0	0	0	0	0	15	15	0	0	0	0	0	0	0	0	20	20	3
02:15 PM	0	0	0	0	0	0	0	0	4	4	0	0	0	0	0	0	0	0	7	7	1
02:30 PM	0	0	0	0	0	0	0	0	14	14	0	0	0	0	0	0	0	0	15	15	2
02:45 PM	0	0	0	0	0	0	0	0	15	15	0	0	0	0	0	0	0	0	10	10	2
Total	0	0	0	0	0	0	0	0	48	48	0	0	0	0	0	0	0	0	52	52	10
03:00 PM	0	0	0	0	0	0	0	0	17	17	0	0	0	0	0	0	0	0	35	35	5
03:15 PM	0	0	0	0	0	0	0	0	32	32	0	0	0	0	0	0	0	0	34	34	6
03:30 PM	0	0	0	0	0	0	0	0	9	9	0	0	0	0	0	0	0	0	17	17	2
03:45 PM	0	0	0	0	0	0	0	0	18	18	0	0	0	0	0	0	0	0	10	10	2
Total	0	0	0	0	0	0	0	0	76	76	0	0	0	0	0	0	0	0	96	96	17
04:00 PM	0	0	0	0	0	0	0	0	8	8	0	0	0	0	0	0	0	0	6	6	1
04:15 PM	0	0	0	0	0	0	0	0	5	5	0	0	0	0	0	0	0	0	3	3	1
04:30 PM	0	0	0	0	0	0	0	0	11	11	0	0	0	0	0	0	0	0	2	2	1
04:45 PM	0	0	0	0	0	0	0	0	4	4	0	0	0	0	0	0	0	0	5	5	1
Total	0	0	0	0	0	0	0	0	28	28	0	0	0	0	0	0	0	0	16	16	4
Grand Total	0	0	0	0	0	0	0	0	283	283	0	0	0	0	0	0	0	0	295	295	57
Apprch %	0	0	0	0	0	0	0	0	100		0	0	0	0	0	0	0	0	100		
Total %	0	0	0	0	0	0	0	0	49		0	0	0	0	0	0	0	0	51		

Attachment: Stangl Road Final Traffic Report - 2022.09.14 Signed (002) (2022-24 : Adding Two Crosswalks on Stangl Road)



Crash Table Summary and Crash Reports

For

Stangl Road Pedestrian Midblock Crossings

STANGL ROAD COLLISION REPORT SUMMARY

4.6.3.a

Collision Report Summary - Page 1

Date Range Reported: 01/01/2019 - 06/04/2022

Total Number of Collisions: 16


*Not represented in collision diagram

Report #	Date	Time	Location	Direction of Travel	Distance	Location 2	Type of Collision	Kil.	Inj.	Road Conditions
19026852	2/23/2019	9:53	Stangl Road	-	-	12 Stangl Road	Fixed Object	-	-	Dry
19036178	3/13/2019	10:31	Stangl Road	-	-	50 Stangl Road	Fixed Object	-	-	Dry
19038497	3/17/2019	18:29	Stangl Road	-	500 ft.	N of NJSH Route 12	Struck Parked Vehicle	-	-	Dry
19055681	4/17/2019	18:06	Stangl Road	Southbound	-	2 Stangl Road	Pedestrian	-	1	Dry
19125379	8/24/2019	20:45	Stangl Road	Southbound	-	44 Stangl Road	Struck Parked Vehicle	-	-	Dry
19176659	11/28/2019	9:16	Stangl Road	-	100 ft.	S of Mine Street	Struck Parked Vehicle	-	-	Dry
20035235	3/3/2020	18:33	Stangl Road	Northbound	-	44 Stangl Road	Left Turn / U-Turn	-	-	Wet
20117454	7/24/2020	13:48	Stangl Road	Westbound	-	Stangl Road	Struck Parked Vehicle	-	-	Dry
20133086	8/16/2020	17:15	Stangl Road	-	0.25 Mi	S of Chruch Street	Struck Parked Vehicle	-	-	Dry
20203675	12/9/2020	12:48	Stangl Road	Northbound	100 ft.	N of Reasoner Lane	Right-Angle	-	-	Wet
21179497	10/3/2021	11:37	Stangl Road	-	75 ft.	S of Mine Street	Struck Parked Vehicle	-	-	Dry
21220202	12/8/2021	17:34	Stangl Road	-	-	13 Stangl Road	Backing	-	-	Dry
22046411	3/10/2022	18:59	Stangl Road	Southbound	Intersection	NJSH Route 12	Same Direction - Rear End	-	-	Dry
22050272	3/16/2022	15:15	Stangl Road	-	-	Stangl Road	Struck Parked Vehicle	-	-	Dry
22064436	4/6/2022	14:01	Stangl Road	-	500 ft.	S of Mine Street	Backing	-	-	Wet
22104783	6/4/2022	15:46	Stangl Road	Westbound	-	Stangl Road	Struck Parked Vehicle	-	-	Dry

Attachment: Stangl Road Final Traffic Report - 2022.09.14 Signed (002) (2022-24 : Adding Two Crosswalks

[illegible]

Show NORTH by Arrow



(Not to Scale)

SEE NJTR-1B

145. Crash Description/Narrative

Driver #1 stated that she did not see the guide wire for the utility pole that was in the parking spot. There was no damage to the guide wire just marks on the plastic bumper cover on the vehicle.

146. Officer's Signature
KYDD, D

147. Badge #
49626

148. Reviewer
MARIASCHIN, M

Badge #
49587

149. Case Status ☐ Pending ☒ Complete

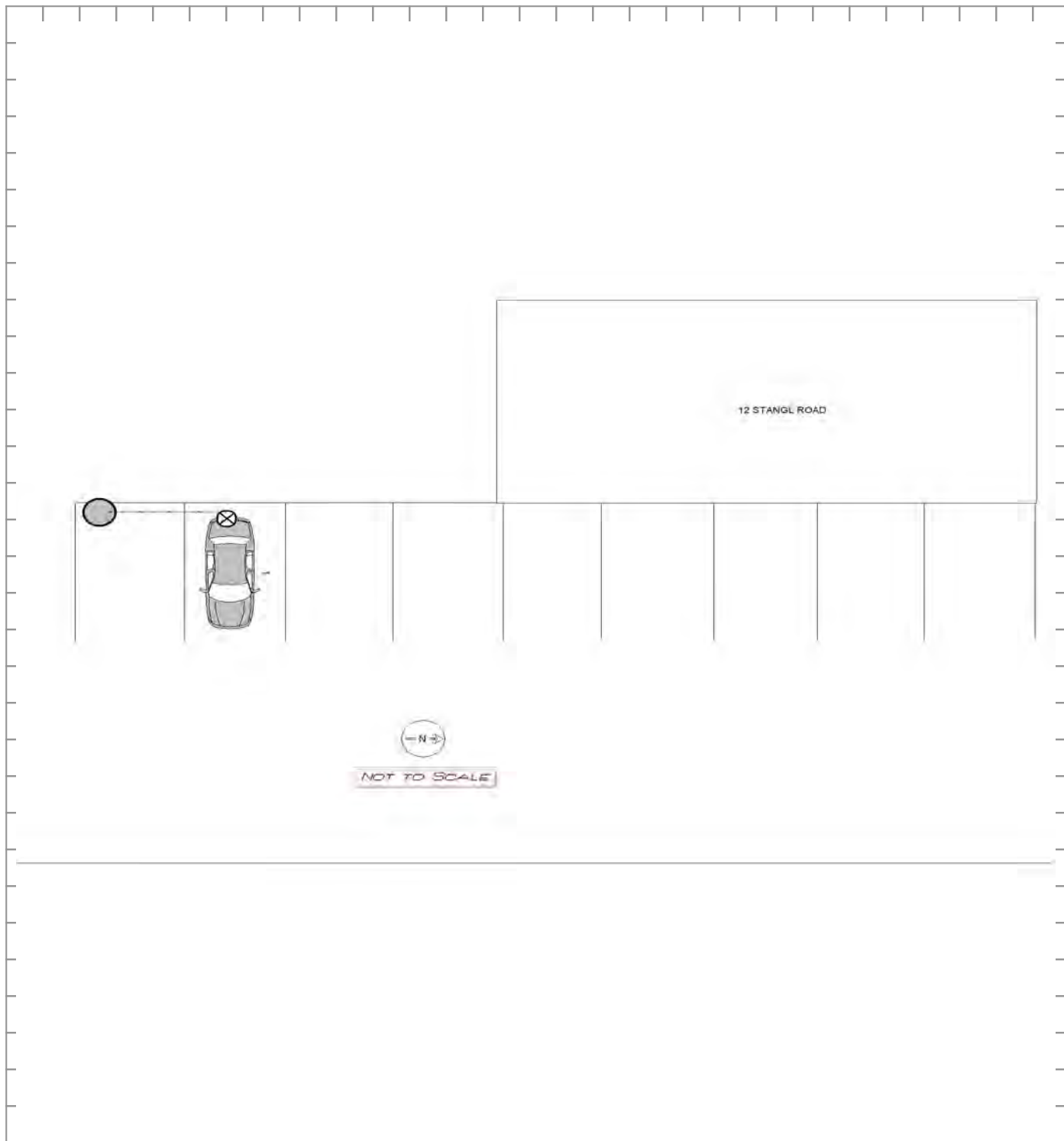
New Jersey Police Crash Investigation Report
Motor Vehicle Crash Diagram

Police Dept: FLEMINGTON BORO PD Code: 01

Station: - Case No: 19026852

144 Crash Diagram (NOT TO SCALE)

○ Indicate
North



Attachment: Stangl Road Final Traffic Report - 2022.09.14 Signed (002) (2022-24 : Adding Two Crosswalks on Stangl Road)

KYDD, D

49626

96	05	Page 1 of 3		Fatal		New Jersey Police Crash Investigation Report										<input checked="" type="checkbox"/> Reportable		<input type="checkbox"/> Non-Reportable		<input type="checkbox"/> Change Rep		4.6.3.a			
97	01	1. Case Number		19036178										10. Crash Occurred On:		50 STANGL RD		11. Speed Limit		-		-			
98	01	2. Police Dept. of		Code		FLEMINGTON BORO PD 01										Road Name		Dir		12. Route No.		Suffix		13. Milepost	
99	07	3. Station/Preinct		-										At Intersection with		<input type="checkbox"/> Feet		<input type="checkbox"/> Miles		of:		18. Speed Limit		-	
100a	01	4. Date of Crash		5. Day of Week		6. Time (use 2400 hrs.)		7. Municipality Code		8. Total Killed		9. Total Injured		19. To:		17. Cross Road Name/Route No.		<input type="checkbox"/> NB		<input type="checkbox"/> EB		<input type="checkbox"/> SB		<input type="checkbox"/> WB	
100b	04	23. Veh. #		24. Policy No.		25. NJ Ins. Code		53. Veh. #		54. Policy No.		55. NJ Ins. Code		21. Latitude		20. Route Name/Route No.		22. Longitude		-		-		-	
101	01	26. Driver's First Name		Initial		Last Name		29. Sex		56. Driver's First Name		Initial		Last Name		59. Sex		-		-		-		-	
102	01	27. Number & Street		1 TURNBERRY WAY										57. Number & Street		-									
103	01	28. City		State		Zip		58. City		State		Zip		-		-		-		-		-		-	
104	01	30. Eyes		DL Class		Restrictions		Endorsements		31. State		60. Eyes		DL Class		Restrictions		Endorsements		61. State		-		-	
105	11	32. Driver's License Number		33. DOB		34. Expires		62. Driver's License Number		63. DOB		64. Expires		-		-		-		-		-		-	
106	-	35. Owner's First Name		Initial		Last Name		65. Owner's First Name		Initial		Last Name		-		-		-		-		-		-	
107	-	36. Number & Street		-										66. Number & Street		-									
108	01	37. City		State		Zip		67. City		State		Zip		-		-		-		-		-		-	
109	-	38. Make		39. Model		40. Color		41. Year		42. Plate No.		43. State		68. Make		69. Model		70. Color		71. Year		72. Plate No.		73. State	
110	01	44. VIN		45. Expires		74. VIN		75. Expires		-		-		-		-		-		-		-		-	
111	-	46. Vehicle Removed to:		-										76. Vehicle Removed to:		-									
112	-	<input checked="" type="checkbox"/> Driven		<input type="checkbox"/> Towed Disabled		<input type="checkbox"/> Towed Disabled & Impounded		<input type="checkbox"/> Driven		<input type="checkbox"/> Towed Disabled		<input type="checkbox"/> Towed Disabled & Impounded		<input type="checkbox"/> Left at Scene		<input type="checkbox"/> Towed Impounded		<input type="checkbox"/> Left at Scene		<input type="checkbox"/> Towed Impounded		<input type="checkbox"/> Left at Scene		<input type="checkbox"/> Towed Impounded	
113	-	47. Authority		<input checked="" type="checkbox"/> Owner										77. Authority		<input type="checkbox"/> Owner									
114	-	48. Alcohol/Drug Test		Given: <input checked="" type="checkbox"/> No										78. Alcohol/Drug Test		Given: <input checked="" type="checkbox"/> No									
115	-	Type: <input type="checkbox"/> Breath		<input type="checkbox"/> Blood		<input type="checkbox"/> Urine		Type: <input type="checkbox"/> Breath		<input type="checkbox"/> Blood		<input type="checkbox"/> Urine		Results: 0.00%		<input type="checkbox"/> Pending		Results: 0.00%		<input type="checkbox"/> Pending		Results: 0.00%		<input type="checkbox"/> Pending	
116	04	50. Carrier No.		<input type="checkbox"/> USDOT										51. GVWR / GCWR		<input type="checkbox"/> USDOT									
117	-	<input type="checkbox"/> MCMX		<input type="checkbox"/> None										52. Motor Carrier or Government Entity		<input type="checkbox"/> None									
52. Motor Carrier or Government Entity																									
-																									
Number & Street																									
-																									
City																									
-																									
State																									
-																									
Zip																									
-																									
135. Damage to Other Property																									
<input checked="" type="checkbox"/> Yes (If Yes, describe)																									
LIGHT POLE AT 50 STANGL ROAD DESTROYED, OWNED BY FLEMINGTON BORO.																									
136. Charge																									
39:4-129																									
137. Summons No.																									
E19000667																									
138. Charge																									
-																									
139. Summons No.																									
-																									
140. Charge																									
39:4(97)																									
141. Summons No.																									
E19000668																									
142. Charge																									
-																									
143. Summons No.																									
-																									
Names & Addresses of Occupants																									
If Deceased, Date & Time of Death																									
DEBORAH K HOLCOMB 1 TURNBERRY WAY NEW HOPE PA 18938																									
-																									
-																									
-																									
-																									

144. Crash Diagram

Show NORTH by Arrow
(Not to Scale)

SEE NJTR-1B

145. Crash Description/Narrative

****Box 25 -NAIC 25178, State Farm Mutual**

Damage indicated that a vehicle left the roadway, struck the curb, traveled across the sidewalk, and came to rest against the light pole base. The crash happened with enough force to knock the large cement base down and snap the pole.

At approximately 1300 hrs., Deborah Holcomb called to report hitting the pole on March 12th. She stated that she did not think she needed to call the police because she assumed the road was managed by a private company for Liberty Village.

146. Officer's Signature
BIVONA, L

147. Badge #
49548

148. Reviewer
MARIASCHIN, M

Badge #
49587

149. Case Status ☐ Pending ☒ Complete

New Jersey Police Crash Investigation Report
Motor Vehicle Crash Diagram

Police Dept: FLEMINGTON BORO PD Code: 01Station: - Case No: 19036178

144 Crash Diagram (NOT TO SCALE)

○ Indicate
North

50 Stangl Road



NOT TO SCALE

Attachment: Stangl Road Final Traffic Report - 2022.09.14 Signed (002) (2022-24 : Adding Two Crosswalks on Stangl Road)

BIVONA, L

49548

[illegible]

Show NORTH by Arrow

(Not to Scale)

SEE NJTR-1B

VEHICLE #2 WAS PARKED IN A PARKING SPOT AT APPROXIMATELY 1:00 PM. AT APPROXIMATELY 6:30 PM THE OWNER CAME OUTSIDE TO FIND DAMAGE TO HIS PARKED VEHICLE. THE DAMAGE WAS NOTED FROM THE REAR PASSENGERS SIDE DOOR EXTENDING TO THE FRONT PASSENGERS SIDE DOOR. THE DAMAGE WAS MOST LIKELY CAUSED BY A VEHICLE STRIKING VEHICLE #2 AS IT BACKED OUT OF THE PARKING SPOT NEXT TO VEHICLE #2.

149. Case Status ☐ Pending ☒ Complete

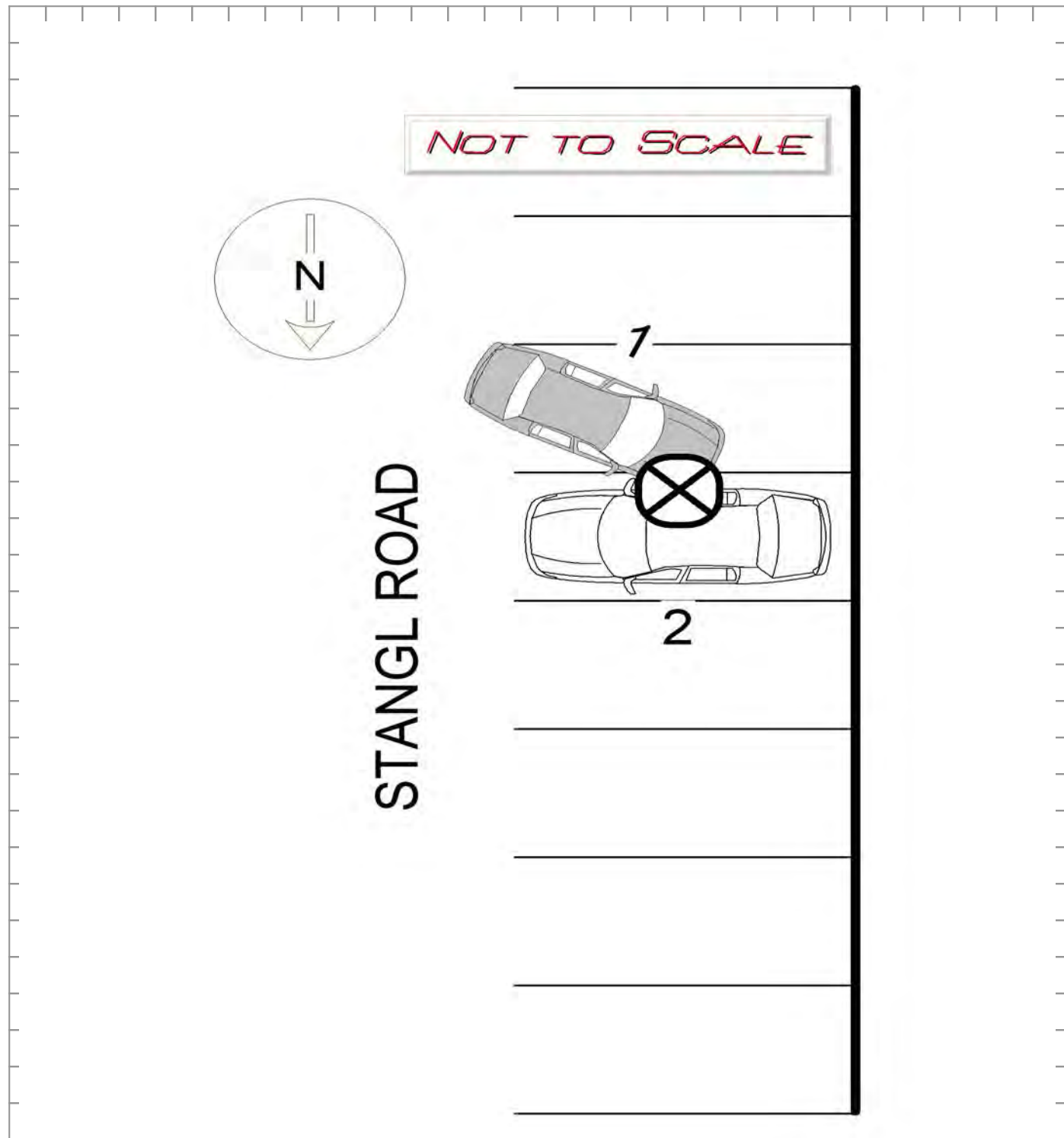
New Jersey Police Crash Investigation Report
Motor Vehicle Crash Diagram

Police Dept: FLEMINGTON BORO PD Code: 01

Station: - Case No: 19038497

144 Crash Diagram (NOT TO SCALE)

○ Indicate North



Attachment: Stangl Road Final Traffic Report - 2022.09.14 Signed (002) (2022-24 : Adding Two Crosswalks on Stangl Road)

EMANUELE, F

491332

96	05	Page 2 of 6		Fatal		New Jersey Police Crash Investigation Report		<input checked="" type="checkbox"/> Reportable		<input type="checkbox"/> Non-Reportable		<input type="checkbox"/> Change Rep		4.6.3.a	
97	01	1. Case Number		19055681		10. Crash Occurred On:		2 STANGL RD		S		11. Speed Limit		118b	
98	01	2. Police Dept. of		FLEMINGTON BORO PD		Code		01		Road Name		Dir		118c	
99	07	3. Station/Preinct				At Intersection with				Feet		Miles		119a	
100a	01	4. Date of Crash		mm dd yy		5. Day of Week		Su M Tu W Th F Sa		6. Time (use 2400 hrs.)		7. Municipality Code		8. Total Killed	
100b	04	23. Veh. #		P1		24. Policy No.				25. NJ Ins. Code		53. Veh. #		54. Policy No.	
101	02	26. Driver's First Name		SAIGE		Initial		G		Last Name		SHOUDT		29. Sex	
102	01	27. Number & Street		18 MAPLE AVE		57. Number & Street				58. City		State		Zip	
103	01	28. City		FLEMINGTON		State		NJ		Zip		08822		61. State	
104	02	30. Eyes		-		DL Class		-		Restrictions		-		Endorsements	
105	13	32. Driver's License Number		-		33. DOB		mm dd yy		34. Expires		mm yy		64. Expires	
106	-	35. Owner's First Name		-		Initial		-		Last Name		-		65. Owner's First Name	
107	-	36. Number & Street		-		66. Number & Street		-		67. City		State		Zip	
108	-	37. City		-		68. Make		39. Model		40. Color		41. Year		42. Plate No.	
109	-	38. Make		-		69. Model		70. Color		71. Year		72. Plate No.		73. State	
110	-	44. VIN		-		45. Expires		mm yy		74. VIN		75. Expires		mm yy	
111	-	46. Vehicle Removed to:		-		76. Vehicle Removed to:		-		77. Authority		Owner		Driver	
112	-	47. Authority		-		78. Alcohol/Drug Test		Given: No Yes Refused		Type: Breath Blood Urine		Results: 0.00 %		Pending	
113	-	48. Alcohol/Drug Test		-		79. Hazardous Material		Given: No Yes Refused		Type: Breath Blood Urine		Results: 0.00 %		Pending	
114	-	49. Hazardous Material		-		80. Camer No.		USDOT		MCMX		81. GVWR / GCWR		(trucks & buses only)	
115	-	50. Camer No.		-		82. Motor Carrier or Government Entity		-		83. Number & Street		City		State	
116	04	51. GVWR / GCWR		-		84. Number & Street		-		85. City		State		Zip	
117	-	52. Motor Carrier or Government Entity		-		86. Dam age to Other Property		Yes (If Yes, describe) No		87. Operator		136. Charge		137. Sum m ons No.	
		88. Operator		-		89. Operator		-		140. Charge		141. Sum m ons No.		142. Operator	
		90. Operator		-		91. Operator		-		143. Sum m ons No.		144. Operator		145. Sum m ons No.	
		92. Operator		-		93. Operator		-		94. Operator		95. Operator		Names & Addresses of Occupants	
		94. Operator		-		95. Operator		-		96. Operator		97. Operator		If Deceased, Date & Time of Death	
		96. Operator		-		97. Operator		-		98. Operator		99. Operator		100. Operator	
		98. Operator		-		99. Operator		-		100. Operator		101. Operator		102. Operator	
		100. Operator		-		101. Operator		-		102. Operator		103. Operator		104. Operator	
		102. Operator		-		103. Operator		-		104. Operator		105. Operator		106. Operator	
		104. Operator		-		105. Operator		-		106. Operator		107. Operator		108. Operator	
		106. Operator		-		107. Operator		-		108. Operator		109. Operator		110. Operator	
		108. Operator		-		109. Operator		-		110. Operator		111. Operator		112. Operator	
		110. Operator		-		111. Operator		-		112. Operator		113. Operator		114. Operator	
		112. Operator		-		113. Operator		-		114. Operator		115. Operator		116. Operator	
		114. Operator		-		115. Operator		-		116. Operator		117. Operator		118. Operator	
		116. Operator		-		117. Operator		-		118. Operator		119. Operator		120. Operator	
		118. Operator		-		119. Operator		-		120. Operator		121. Operator		122. Operator	
		120. Operator		-		121. Operator		-		122. Operator		123. Operator		124. Operator	
		122. Operator		-		123. Operator		-		124. Operator		125. Operator		126. Operator	
		124. Operator		-		125. Operator		-		126. Operator		127. Operator		128. Operator	
		126. Operator		-		127. Operator		-		128. Operator		129. Operator		130. Operator	
		128. Operator		-		129. Operator		-		130. Operator		131. Operator		132. Operator	
		130. Operator		-		131. Operator		-		132. Operator		133. Operator		134. Operator	
		132. Operator		-		133. Operator		-		134. Operator		135. Operator		136. Operator	
		134. Operator		-		135. Operator		-		136. Operator		137. Operator		138. Operator	
		136. Operator		-		137. Operator		-		138. Operator		139. Operator		140. Operator	
		138. Operator		-		139. Operator		-		140. Operator		141. Operator		142. Operator	
		140. Operator		-		141. Operator		-		142. Operator		143. Operator		144. Operator	
		142. Operator		-		143. Operator		-		144. Operator		145. Operator		146. Operator	
		144. Operator		-		145. Operator		-		146. Operator		147. Operator		148. Operator	
		146. Operator		-		147. Operator		-		148. Operator		149. Operator		150. Operator	
		148. Operator		-		149. Operator		-		150. Operator		151. Operator		152. Operator	
		150. Operator		-		151. Operator		-		152. Operator		153. Operator		154. Operator	
		152. Operator		-		153. Operator		-		154. Operator		155. Operator		156. Operator	
		154. Operator		-		155. Operator		-		156. Operator		157. Operator		158. Operator	
		156. Operator		-		157. Operator		-		158. Operator		159. Operator		160. Operator	
		158. Operator		-		159. Operator		-		160. Operator		161. Operator		162. Operator	
		160. Operator		-		161. Operator		-		162. Operator		163. Operator		164. Operator	
		162. Operator		-		163. Operator		-		164. Operator		165. Operator		166. Operator	
		164. Operator		-		165. Operator		-		166. Operator		167. Operator		168. Operator	
		166. Operator		-		167. Operator		-		168. Operator		169. Operator		170. Operator	
		168. Operator		-		169. Operator		-		170. Operator		171. Operator		172. Operator	
		170. Operator		-		171. Operator		-		172. Operator		173. Operator		174. Operator	
		172. Operator		-		173. Operator		-		174. Operator		175. Operator		176. Operator	
		174. Operator		-		175. Operator		-		176. Operator		177. Operator		178. Operator	
		176. Operator		-		177. Operator		-		178. Operator		179. Operator		180. Operator	
		178. Operator		-		179. Operator		-		180. Operator		181. Operator		182. Operator	
		180. Operator		-		181. Operator		-		182. Operator		183. Operator		184. Operator	
		182. Operator		-		183. Operator		-		184. Operator		185. Operator		186. Operator	
		184. Operator		-		185. Operator		-		186. Operator		187. Operator		188. Operator	
		186. Operator		-		187. Operator		-		188. Operator		189. Operator		190. Operator	
		188. Operator		-		189. Operator		-		190. Operator		191. Operator		192. Operator	
		190. Operator		-		191. Operator		-		192. Operator		193. Operator		194. Operator	
		192. Operator		-		193. Operator		-		194. Operator		195. Operator		196. Operator	
		194. Operator		-		195. Operator		-		196. Operator		197. Operator		198. Operator	
		196. Operator		-		197. Operator		-		198. Operator		199. Operator		200. Operator	
		198. Operator		-		199. Operator		-		200. Operator		201. Operator		202. Operator	
		200. Operator		-		201. Operator		-		202. Operator		203. Operator		204. Operator	
		202. Operator		-		203. Operator		-		204. Operator		205. Operator		206. Operator	
		204. Operator		-		205. Operator		-		206. Operator		207. Operator		208. Operator	
		206. Operator		-		207. Operator		-		208. Operator		209. Operator		210. Operator	
		208. Operator		-		209. Operator		-		210. Operator		211. Operator		212. Operator	
		210. Operator		-		211. Operator		-		212. Operator		213. Operator		214. Operator	
		212. Operator		-		213. Operator		-		214. Operator		215. Operator		216. Operator	
		214. Operator		-		215. Operator		-		216. Operator		217. Operator		218. Operator	
		216. Operator		-		217. Operator		-		218. Operator		219. Operator		220. Operator	
		218. Operator		-		219. Operator		-		220. Operator		221. Operator		222. Operator	
		220. Operator		-		221. Operator		-		222. Operator		223. Operator		224. Operator	
		222. Operator		-		223. Operator		-		224. Operator		225. Operator		226. Operator	
		224. Operator		-		225. Operator		-		226. Operator		227. Operator		228. Operator	
		226. Operator		-		227. Operator		-		228. Operator		229. Operator		230. Operator	
		228. Operator		-		229. Operator		-		230. Operator		231. Operator		232. Operator	
		230. Operator		-		231. Operator		-		232. Operator		233. Operator		234. Operator	
		232. Operator		-		233. Operator		-		234. Operator		235. Operator		236. Operator	
		234. Operator		-		235. Operator		-		236. Operator		237. Operator		238. Operator	
		236. Operator		-		237. Operator		-		238. Operator		239. Operator		240. Operator	
		238. Operator		-		239. Operator		-		240. Operator		241. Operator		242. Operator	
		240. Operator		-		241. Operator		-		242. Operator		243. Operator		244. Operator	
		242. Operator		-		243. Operator		-		244. Operator		245. Operator		246. Operator	
		244. Operator		-		245. Operator		-		246. Operator		247. Operator		248. Operator	
		246. Operator		-		247. Operator		-		248. Operator		249. Operator		250. Operator	
		248. Operator		-		249. Operator		-		250. Operator		251. Operator		252. Operator	
		250. Operator		-		251. Operator		-		252. Operator		253. Operator		254. Operator	
		252. Operator		-		253. Operator		-		254. Operator		255. Operator		256. Operator	
		254. Operator		-		255. Operator		-		256. Operator		257. Operator		258. Operator	
		256. Operator		-		257. Operator		-		258. Operator		259. Operator		260. Operator	
		258. Operator		-		259. Operator		-		260. Operator		261. Operator		262. Operator	
		260. Operator		-		261. Operator		-		262. Operator		263. Operator		264. Operator	
		262. Operator		-		263. Operator		-		264. Operator		265. Operator		266. Operator	
		264. Operator		-		265. Operator		-		266. Operator		267. Operator		268. Operator	
		266. Operator		-		267. Operator		-		268. Operator		269. Operator		270. Operator	
		268. Operator		-		269. Operator		-		270. Operator		271. Operator		272. Operator	
		270. Operator		-		271. Operator		-		272. Operator		273. Operator		274. Operator	
		272. Operator		-		273. Operator		-		274. Operator		275. Operator		276. Operator	
		274. Operator		-		275. Operator		-		276. Operator		277. Operator		278. Operator	
		276. Operator		-		277. Operator		-		278. Operator		279. Operator		280. Operator	
		278. Operator		-		279. Operator		-		280. Operator		281. Operator		282. Operator	
		280. Operator		-		281. Operator		-		282. Operator		283. Operator		284. Operator	
		282. Operator		-		283. Operator		-		284. Operator		285. Operator		286. Operator	
		284. Operator		-		285. Operator		-		286. Operator		287. Operator		288. Operator	
		286. Operator		-		287. Operator		-		288. Operator		289. Operator		290. Operator	
		288. Operator		-		289. Operator		-		290. Operator		291. Operator		292. Operator	
		290. Operator		-		291. Operator		-		292. Operator		293. Operator		294. Operator	
		292. Operator		-		293. Operator		-		294. Operator		295. Operator		296. Operator	
		294. Operator		-		295. Operator		-		296. Operator		297. Operator		298. Operator	
		296. Operator		-		297. Operator		-		298. Operator		299. Operator		300. Operator	
		298. Operator		-		299. Operator		-		300. Operator		301. Operator		302. Operator	
		300. Operator		-		301. Operator		-		302. Operator		303. Operator		304. Operator	
		302. Operator		-		303. Operator		-		304. Operator		305. Operator		306. Operator	

144. Crash Diagram

Show NORTH by Arrow
(Not to Scale)

SEE NJTR-1B

145. Crash Description/Narrative

Box 25: NAIC 24147, Old Republic Insurance Company

I met with the driver of vehicle 2, identified as Evyanna Catanzareti. Catanzareti stated she was driving north down Stangl road when she observed a large box truck(vehicle 1) parked in the

146. Officer's Signature
ALA, D

147. Badge #
491737

148. Reviewer
BULLMAN, B

Badge #
49648

149. Case Status ☐ Pending ☒ Complete

New Jersey Police Crash Investigation Report

Police Dept: FLEMINGTON BORO PD Code: 01

Motor Vehicle Crash Description

Station: - Case No: 19055681

145 Crash Description

roadway of the north bound lane. Catanzareti attempted to pass the truck, at approximately 20-25 mph, on the opposite side of the roadway. When she was passing the front of the box truck, a female (Shoudt) ran out from the front of the truck and in front of Catanzareti's vehicle. This left Catanzareti with little reaction time to apply her brakes and Shoudt was struck with the front end of vehicle 2. Catanzareti advised she stopped her vehicle and had not moved it since. She was advised to leave the vehicle where it was at this time. Catanzareti advised she was not injured and denied any medical attention. The truck(vehicle 1) Catanzareti advised she was driving around had since moved and she did not observe it to be in the area.

Dawn M. Em (908-303-7338), mother of Shoudt arrived on scene asking what happened. Patrol advised Em, that Shoudt was struck by a vehicle while attempting to cross the street. Patrol directed Em to Shoudt's location with FRFARS.

A witness to the accident, Addy Raich (08/07/2007), came to me during my investigation. She advised that she is friends with Shoudt and was with her at the time of the accident. Raich told me at the time of the accident Shoudt and her were making a video through an application on Raich's cell phone of Shoudt running across the street towards her. Raich had only filmed Shoudt before she crossed the roadway. The video was viewed and showed the exact location of Shoudt and vehicle 1. In the video, Shoudt walks into the roadway in front of vehicle 1 and appears to look for any traffic in the roadway before she walked back towards the nearby sidewalk. Raich provided a copy of the video to patrol. Judy Raich (845-323-3556) the mother to A. Raich, was on scene during questioning. Raich also pointed to a box truck that was parked about 200 feet down Stangl and advised that the truck was the one parked in the roadway at the time of the accident.

I then met with another witness to the accident, identified as Ken Silverman, who advised he was working on the pump systems when he observed a car drive around the box truck as a small girl ran into the roadway and was struck by the car. Silverman advised Shoudt was conscious after the accident.

Cpl. Bullman made contact with the driver of vehicle 1, identified as Anthony M. Delgrosso (03/15/1956, ph: 610-217-3368, 1102 Center St, Bethlehem, Pa 18018, PA DL #: 17992028), and gathered his credentials for the accident report. Delgrosso advised he had been parked at the accident location and that he tried to park as far out of the roadway as possible but do to the size

ALA, D

491737

New Jersey Police Crash Investigation Report
Motor Vehicle Crash DescriptionPolice Dept: FLEMINGTON BORO PD Code: 01
Station: - Case No: 19055681

145 Crash Description

of the truck he is unable to remove it completely from the roadway.

I instructed Hunterdon County Communications to have the on call detective from the Hunterdon County Prosecutors Office (HCPO) contact me. I received a call from HCPO Detective Phil Striker at 1824 hours and advised him of the accident. Striker advised the prosecutors office would not be responding at this time.

Detective Godown of the Flemington Borough Police Dept. was notified and responded to the scene. Detective Godown photographed the scene. Detective Godown spoke with Catanzareti and gathered a statement from her.

Once the scene was photographed, Detective Godown and I then responded to HMC to speak with Shoudt and her mother.

When at HMC we spoke with Shoudt. She advised she was crossing Stangl Road to put her bags down and then her and her friend were going to do something. Shoudt then stated she remembers crossing the street, looking right and then being struck by the car and passing out. Shoudt advised the accident was her fault and she wished the driver of the vehicle who struck her would not be charged. Shoudt was still waiting to hear the results of Shoudt's MRI and X-rays when we cleared HMC.

At approximately 0030 hours, I contacted HMC to follow up on Shoudt's status and the nurses advised she had been discharged with a concussion.

Attachment: Stangl Road Final Traffic Report - 2022.09.14 Signed (002) (2022-24 : Adding Two Crosswalks on Stangl Road)

ALA, D

491737

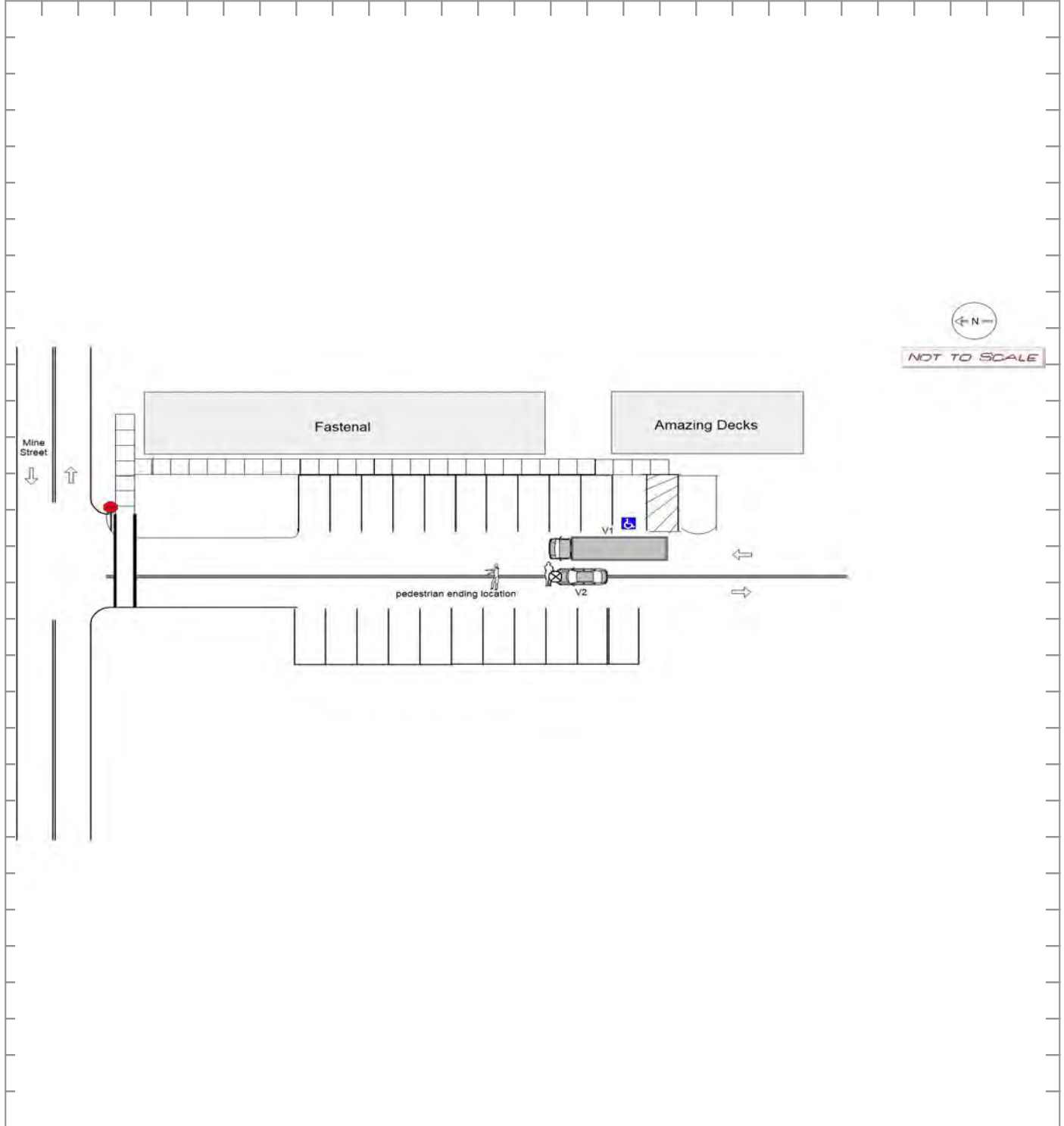
New Jersey Police Crash Investigation Report
Motor Vehicle Crash Diagram

Police Dept: FLEMINGTON BORO PD Code: 01

Station: - Case No: 19055681

144 Crash Diagram (NOT TO SCALE)

○ Indicate North



Attachment: Stangl Road Final Traffic Report - 2022.09.14 Signed (002) (2022-24 : Adding Two Crosswalks on Stangl Road)

ALA, D

491737

[illegible]

Show NORTH by Arrow
(Not to Scale)

SEE NJTR-1B

VEHICLE 1 STRUCK VEHICLE 2 AS IT WAS BACKING OUT OF A PARKING SPACE.
WITNESSES OBSERVED THE VEHICLE AS A BLUE BMW WITH A TEMP TAG OF T547836.
THE TEMP TAG DID NOT COME BACK TO A VEHICLE MATCHING THEIR DESCRIPTION OF A
3 SERIES BMW SEDAN.

BOX 55: PA INSURANCE: TRAVELERS PROPERTY CASUALTY INSURANCE COMPANY

147. Badge #
4916351

148. Reviewer
MARIASCHIN, M

Badge #
49587

149. Case Status ☐ Pending ☒ Complete

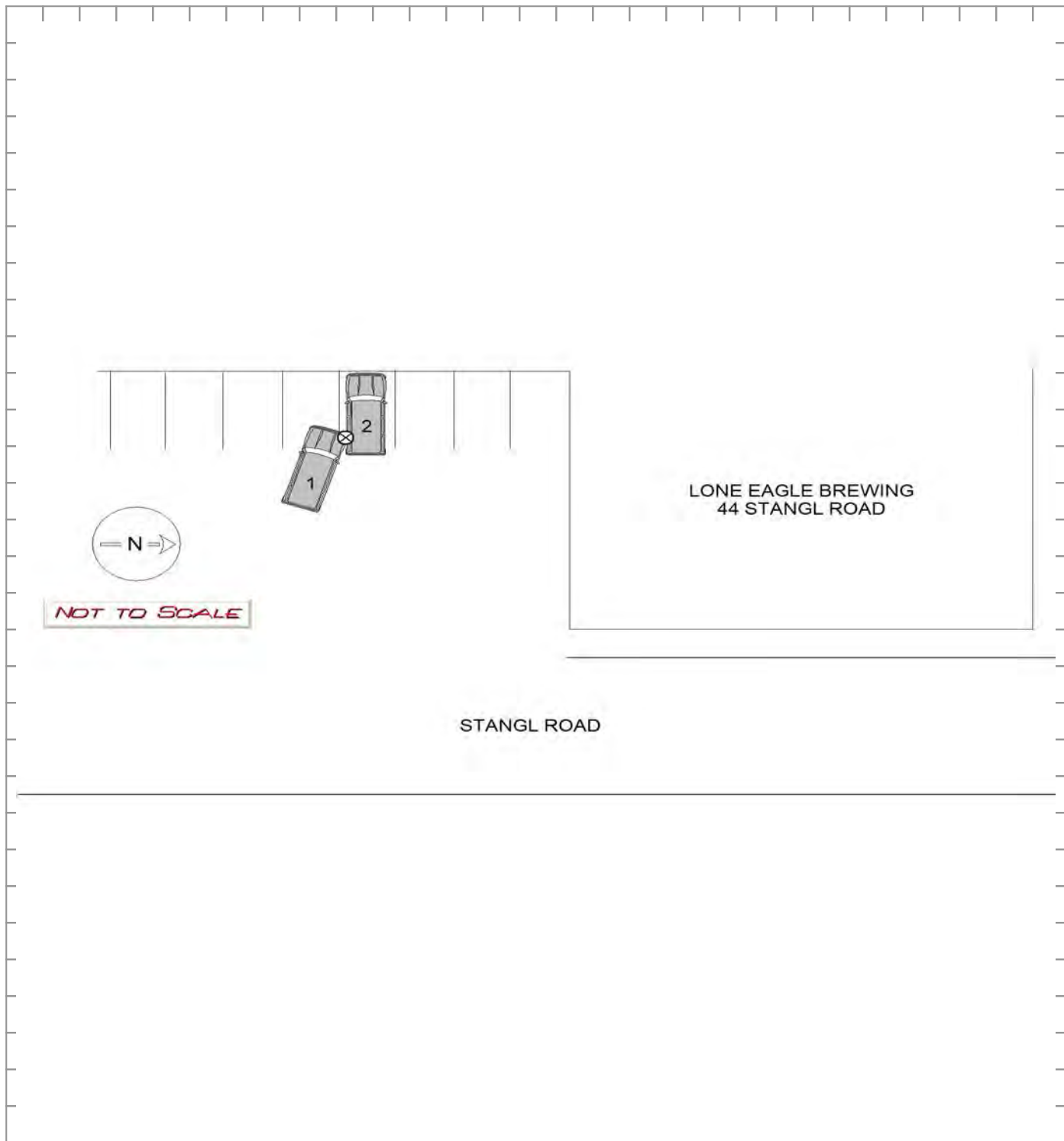
New Jersey Police Crash Investigation Report
Motor Vehicle Crash Diagram

Police Dept: FLEMINGTON BORO PD Code: 01

Station: - Case No: 19125379

144 Crash Diagram (NOT TO SCALE)

○ Indicate North



Attachment: Stangl Road Final Traffic Report - 2022.09.14 Signed (002) (2022-24 : Adding Two Crosswalks on Stangl Road)

CANALE, P

4916351

96	-	Page 1 of 3	Fatal	New Jersey Police Crash Investigation Report	Reportable	Non-Reportable	Change Rep	4.6.3.a				
97	01	1. Case Number	19176659	10. Crash Occurred On:	STANGL RD	11. Speed Limit	25	118b	02			
98	01	2. Police Dept. of	FLEMINGTON BORO PD	Code	01	12. Route No.		119a	2			
99	07	3. Station/Preinct		100	At Intersection with	MINE ST	18. Speed Limit	25	119b	2		
100a	01	4. Date of Crash	11/28/19	5. Day of Week	Sa	6. Time (use 2400 hrs.)	0916	7. Municipality Code	1009	8. Total Killed	-	
100b	04	23. Veh. #	01	24. Policy No.	*	25. NJ Ins. Code	*	53. Veh. #	02	54. Policy No.	5415630210	
101	02	26. Driver's First Name	DHWANIL	Initial	T	Last Name	KADAKIA	29. Sex	M	56. Driver's First Name		
102	01	27. Number & Street	18 COLTS LANE	57. Number & Street		58. City		61. State		62. Driver's License Number		
103	01	28. City	FLEMINGTON	State	NJ	Zip	08822	63. City		64. State		
104	02	30. Eyes	02	DLC Class	D-	Restrictions	1--	Endorsements	0-	31. State	NJ	
105	06	32. Driver's License Number	K0089	16783	05982	33. DOB	051598	34. Expires	0523	65. Owner's First Name		
106	-	35. Owner's First Name	TOWNSHIP OF RARITAN	66. Owner's First Name	JOLANDA HOEGEN	67. City	FLEMINGTON	State	NJ	Zip	08822	
107	-	36. Number & Street	1 MUNICIPAL DRIVE	68. Number & Street	814 POPLAR COURT	69. Make	FORD	70. Model	EDGE	71. Color	GN	
108	04	37. City	FLEMINGTON	State	NJ	Zip	08822	72. Year	2015	73. Plate No.	UWT76Y	
109	04	38. Make	FORD	39. Model	EXPLORER	40. Color	WT	41. Year	2007	42. Plate No.	MG73748	
110	03	44. VIN	1FMYK16527LA61111	45. Expires	03/22	74. VIN	2FMTK4J9XFBB79033	75. Expires	07/20	76. Vehicle Removed to:		
111	01	46. Vehicle Removed to:		77. Authority	Owner	78. Alcohol/Drug Test	No	79. Hazardous Material	None	80. Camer No.		
112	04	47. Authority	Owner	48. Alcohol/Drug Test	No	49. Hazardous Material	None	50. Camer No.		51. GVWR / GCWR		
113	-	48. Alcohol/Drug Test	No	49. Hazardous Material	None	50. Camer No.		51. GVWR / GCWR		52. Motor Carrier or Government Entity	TOWNSHIP OF RARITAN	
114	-	49. Hazardous Material	None	50. Camer No.		51. GVWR / GCWR		52. Motor Carrier or Government Entity		Number & Street	1 MUNICIPAL DRIVE	
115	-	50. Camer No.		51. GVWR / GCWR		52. Motor Carrier or Government Entity		City	FLEMINGTON	State	NJ	
116	04	51. GVWR / GCWR		52. Motor Carrier or Government Entity		City	FLEMINGTON	State	NJ	Zip	08822	
117	04	52. Motor Carrier or Government Entity		City	FLEMINGTON	State	NJ	Zip	08822	135. Damage to Other Property	No	
118	-	135. Damage to Other Property	No	Oper.	136. Charge	137. Summons No.		Oper.	138. Charge	139. Summons No.		
119	-	Oper.	140. Charge	141. Summons No.		Oper.	142. Charge	143. Summons No.		83	84	
120	-	83	84	85	86	87	88	89	90	91	92	
121	-	85	86	87	88	89	90	91	92	93	94	
122	-	86	87	88	89	90	91	92	93	94	95	
123	-	87	88	89	90	91	92	93	94	95	Names & Addresses of Occupants If Deceased, Date & Time of Death	
124	-	88	89	90	91	92	93	94	95	DHWANIL T KADAKIA 18 COLTS LANE FLEMINGTON NJ 08822		
125	-	89	90	91	92	93	94	95				
126	-	90	91	92	93	94	95					
127	-	91	92	93	94	95						
128	-	92	93	94	95							
129	-	93	94	95								
130	-	94	95									
131	-	95										
132	-											
133	-											
134	-											

Show NORTH by Arrow
(Not to Scale)

SEE NJTR-1B

145. Crash Description/Narrative

V1 was backing up on Stangl Road and struck V2 that was parked in a parking spot.

***Box 24 and 25:**
Somerset County Joint Insurance Fund

146. Officer's Signature
ZYTko, G

147. Badge #
491736

148. Reviewer
HRIBIK, L

Badge #
49588

149. Case Status ☐ Pending ☒ Complete

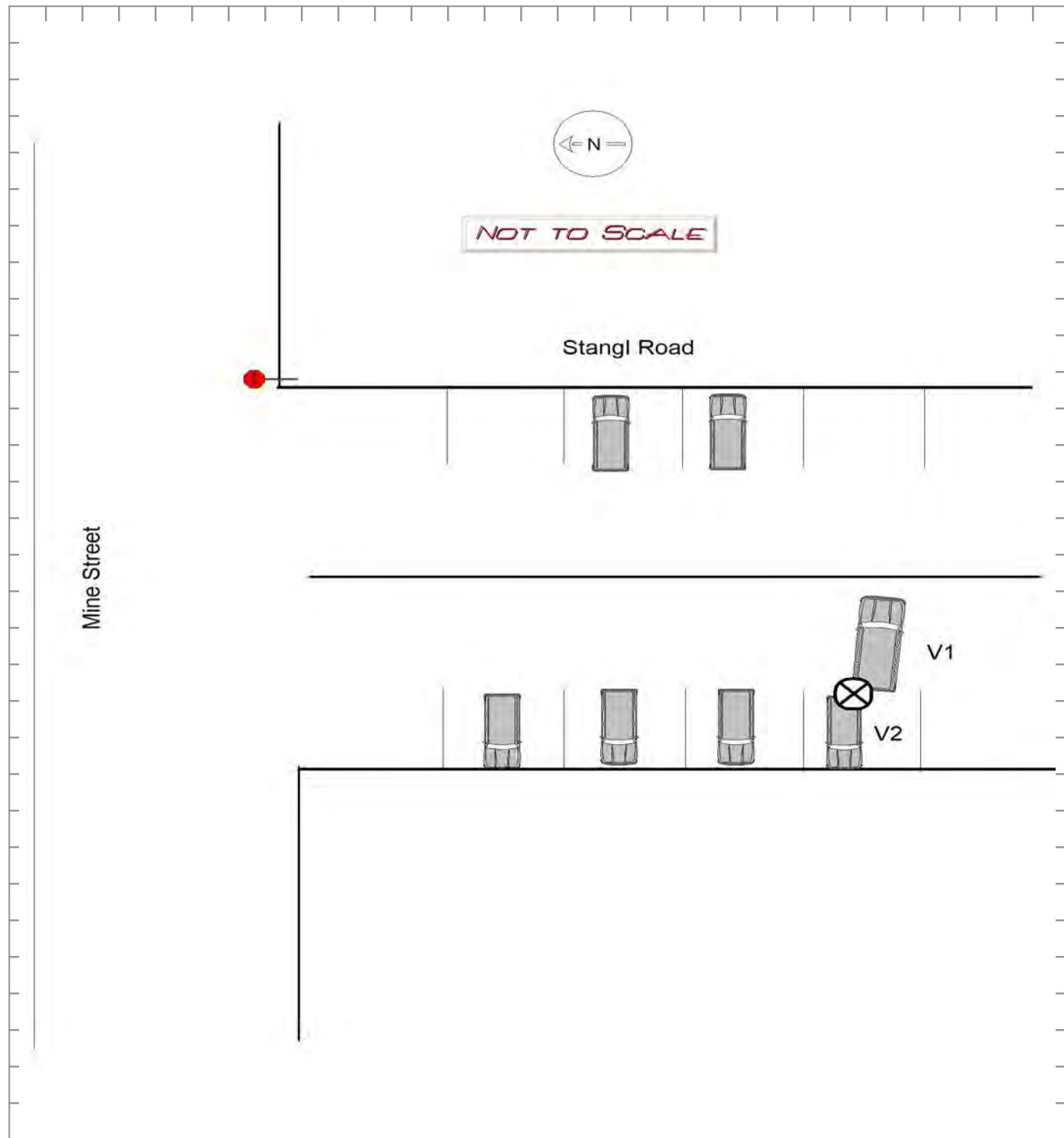
New Jersey Police Crash Investigation Report
Motor Vehicle Crash Diagram

Police Dept: FLEMINGTON BORO PD Code: 01

Station: - Case No: 19176659

144 Crash Diagram (NOT TO SCALE)

○ Indicate North



Attachment: Stangl Road Final Traffic Report - 2022.09.14 Signed (002) (2022-24 : Adding Two Crosswalks on Stangl Road)

ZYTKO, G

491736

96	05	Page 1 of 3		Fatal		New Jersey Police Crash Investigation Report		<input checked="" type="checkbox"/> Reportable		<input type="checkbox"/> Non-Reportable		<input type="checkbox"/> Change Rep		4.6.3.a	
97	01	1. Case Number		20035235		10. Crash Occurred On:		44 STANGL RD		N		11. Speed Limit		25	
98	06	2. Police Dept. of		FLEMINGTON BORO PD		Code		01		Road Name		12. Route No.		-	
99	07	3. Station/Preinct		-		At Intersection with		-		Dir		13. Milepost		-	
100a	01	4. Date of Crash		03/03/20		5. Day of Week		Su		14		15		16	
100b	04	23. Veh. #		01		24. Policy No.		A102170122		25. NJ Ins. Code		058		53. Veh. #	
101	02	26. Driver's First Name		AMIL		Last Name		THAHA		29. Sex		M		56. Driver's First Name	
102	02	27. Number & Street		7 PACKERS ISLAND LANE		28. City		FLEMINGTON		State		NJ		Zip	
103	02	30. Eyes		02		DLC Class		D-		Restrictions		01--		Endorsements	
104	02	32. Driver's License Number		T3143		03900		11022		33. DOB		11/06/02		34. Expires	
105	07	35. Owner's First Name		THAHA V MOHAMED		Last Name		-		60. Eyes		04		DLC Class	
106	-	36. Number & Street		7 PACKERS ISLAND LN		37. City		FLEMINGTON		State		NJ		Zip	
107	-	38. Make		MB		39. Model		E50		40. Color		BL		41. Year	
108	01	44. VIN		WD B U F 7 0 J 8 5 A 7 1 8 4 4 5		45. Expires		04/21		62. Driver's License Number		G4689		27400	
109	04	46. Vehicle Removed to:		SUPERIOR TOWING LOT		47. Authority		Police		68. Make		HON		69. Model	
110	01	48. Alcohol/Drug Test		Given: No		Type: Breath		Results: 0.00%		74. VIN		2 H K R W 6 H 3 8 J H 2 1 5 5 1 1		75. Expires	
111	01	49. Hazardous Material		None		On Board		Spill		76. Vehicle Removed to:		-		77. Authority	
112	-	50. Camer No.		USDOT		MCMX		None		80. Camer No.		USDOT		MCMX	
113	-	52. Motor Carrier or Government Entity		-		53. GVWR / GCWR		(trucks & buses only)		82. Motor Carrier or Government Entity		-		83. GVWR / GCWR	
114	-	54. Number & Street		-		55. City		-		84. Number & Street		-		85. City	
115	-	56. State		-		57. Zip		-		86. State		-		87. Zip	
116	01	135. Damage to Other Property		Yes (If Yes, describe)		No		-		136. Charge		-		137. Summons No.	
117	01	138. Charge		-		139. Summons No.		-		140. Charge		-		141. Summons No.	
Names & Addresses of Occupants If Deceased, Date & Time of Death															
A		01	01	01	05	17	M	-	-	-	11	04	-	-	AMIL THAHA 7 PACKERS ISLAND LANE FLEMINGTON NJ 08822
B		02	01	01	05	62	M	-	-	-	11	04	-	-	GARY GITCH 9 CROSSWAY CLINTON NJ 08809
C															
D															

New Jersey Police										Case Number		20035235		Page 2 of 3	
Crash Investigation Report														Names & Addresses of Occupants If Deceased, Date & Time of Death	
83	84	85	86	87	88	89	90	91	92	93	94	95			
E															
F															
G															
H															
I															
J															

144. Crash Diagram

Show NORTH by Arrow
(Not to Scale)

SEE NJTR-1B

145. Crash Description/Narrative

Vehicle 1 made a left turn out of the Lone Eagle Brewery parking lot and collided with Vehicle 2.

146. Officer's Signature		147. Badge #		148. Reviewer		Badge #		149. Case Status	
ALA, D		491737		MARIASCHIN, M		49587		<input type="checkbox"/> Pending <input checked="" type="checkbox"/> Complete	
NJTR-1 (Rev. 01/17)									
Packet Pg. 68									

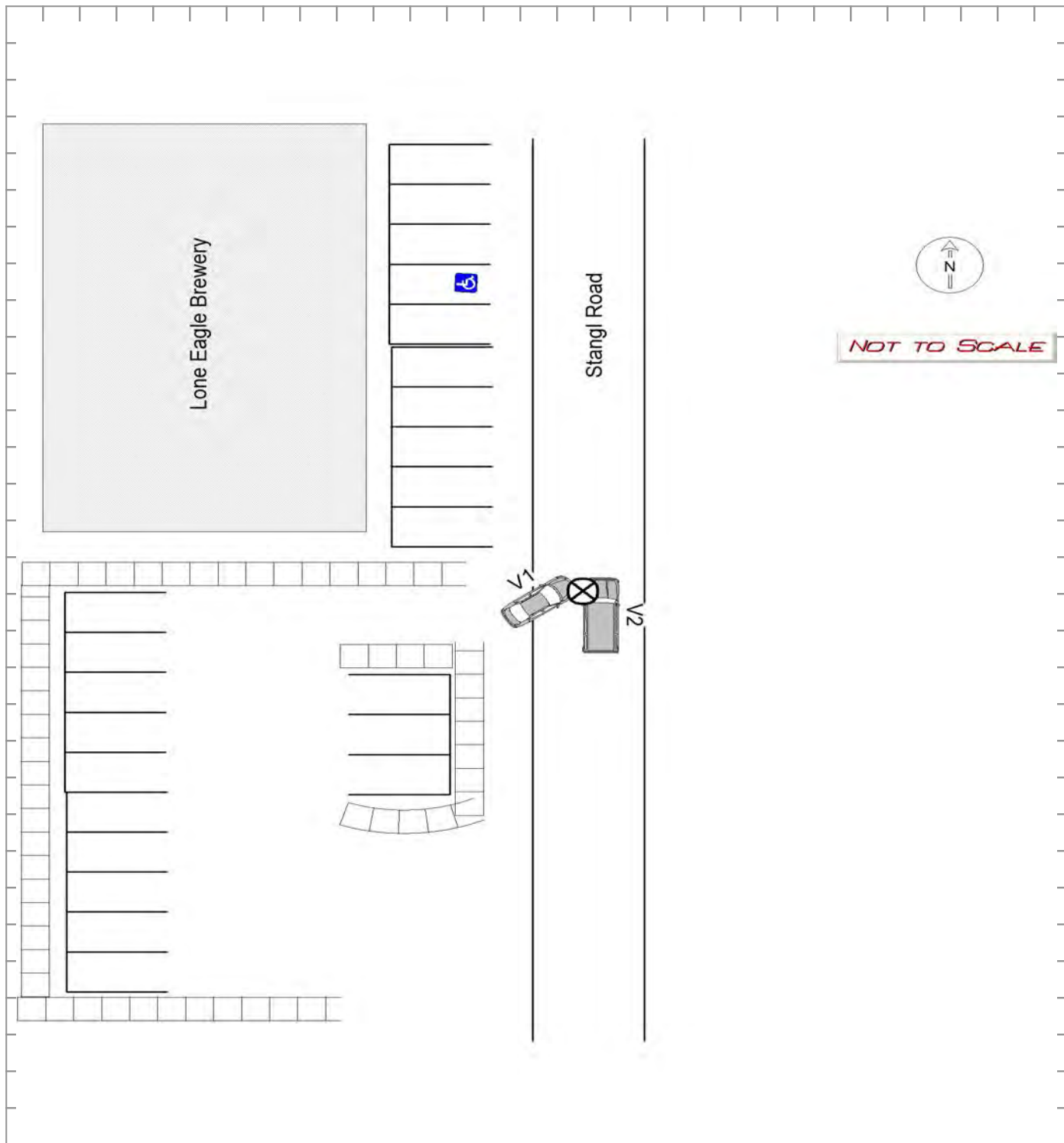
New Jersey Police Crash Investigation Report
Motor Vehicle Crash Diagram

Police Dept: FLEMINGTON BORO PD Code: 01

Station: - Case No: 20035235

144 Crash Diagram (NOT TO SCALE)

○ Indicate North



Attachment: Stangl Road Final Traffic Report - 2022.09.14 Signed (002) (2022-24 : Adding Two Crosswalks on Stangl Road)

ALA, D

491737

New Jersey Police										Case Number		20117454		Page 2 of 3	
Crash Investigation Report														Names & Addresses of Occupants If Deceased, Date & Time of Death	
83	84	85	86	87	88	89	90	91	92	93	94	95			
E															
F															
G															
H															
I															
J															

144. Crash Diagram

Show NORTH by Arrow
(Not to Scale)

SEE NJTR-1B

145. Crash Description/Narrative

Vehicle 2 was parked when it was struck by Vehicle 1, an unknown motorist.

146. Officer's Signature		147. Badge #		148. Reviewer		Badge #		149. Case Status	
A.L.A. D		491737		MARIASCHIN, M		49587		<input checked="" type="checkbox"/> Pending <input type="checkbox"/> Complete	

NJTR-1 (Rev. 01/17)

Packet Pg. 71

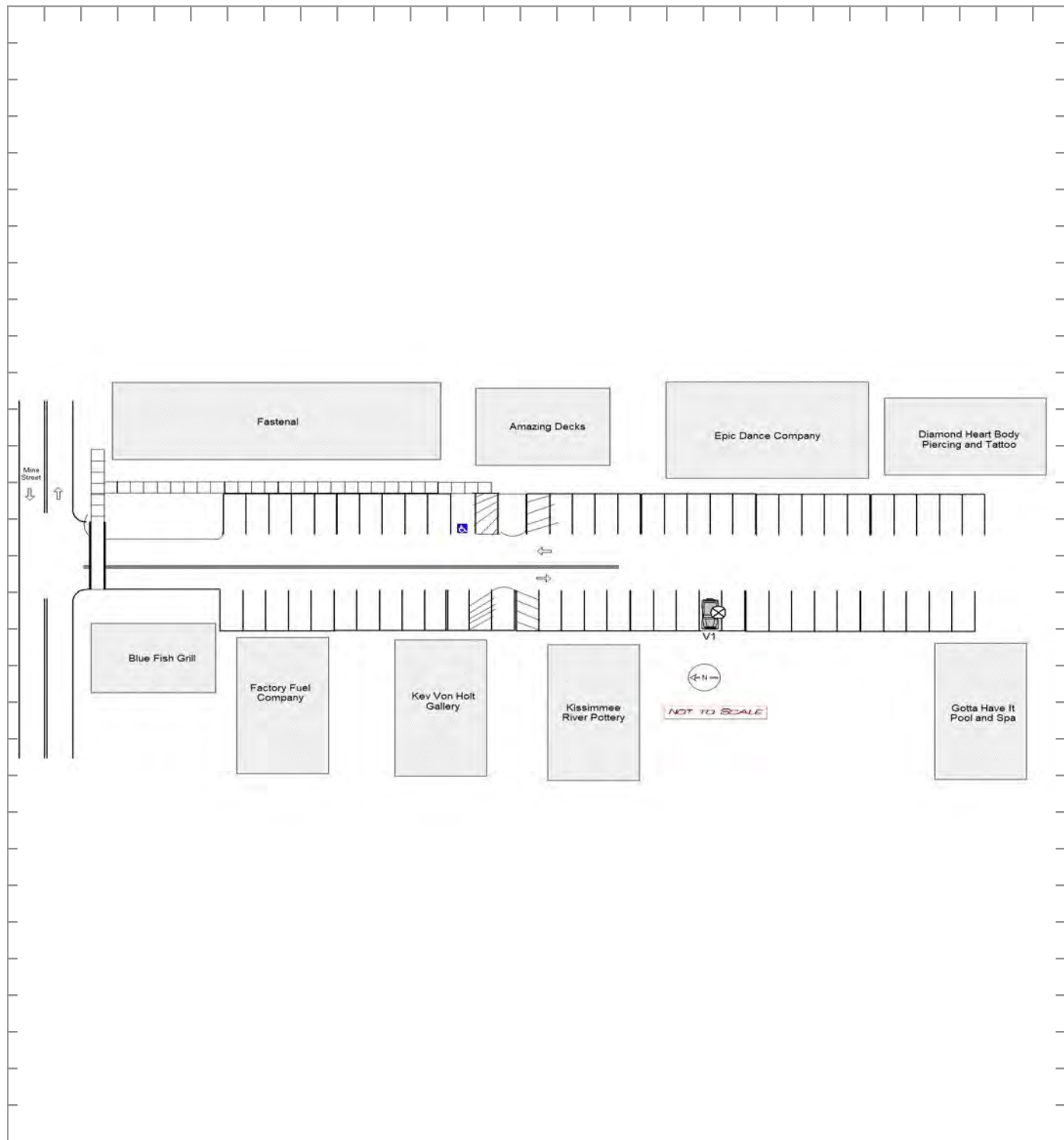
New Jersey Police Crash Investigation Report
Motor Vehicle Crash Diagram

Police Dept: FLEMINGTON BORO PD Code: 01

Station: - Case No: 20117454

144 Crash Diagram (NOT TO SCALE)

○ Indicate
North



Attachment: Stangl Road Final Traffic Report - 2022.09.14 Signed (002) (2022-24 : Adding Two Crosswalks on Stangl Road)

ALA, D


491737

96	05	Page 1 of 3		Fatal		New Jersey Police Crash Investigation Report		<input checked="" type="checkbox"/> Reportable		<input type="checkbox"/> Non-Reportable		<input type="checkbox"/> Change Rep		4.6.3.a	
97	01	1. Case Number		20133086		10. Crash Occurred On:		STANGL RD		11. Speed Limit		25		118b	
98	01	2. Police Dept. of		FLEMINGTON BORO PD		Code		01		12. Route No.		Suffix		119a	
99	07	3. Station/Preinct				.25		<input type="checkbox"/> At Intersection with		<input type="checkbox"/> Feet		<input type="checkbox"/> N		119b	
100a	01	4. Date of Crash		mm dd yy		5. Day of Week		6. Time (use 2400 hrs.)		7. Municipality Code		8. Total Killed		9. Total Injured	
100b	04	23. Veh. #		01		24. Policy No.		00		25. NJ Ins. Code		00		53. Veh. #	
101	02	26. Driver's First Name		Initial		Last Name		00		29. Sex		-		56. Driver's First Name	
102	01	27. Number & Street		00		28. City		00		State		Zip		58. City	
103	05	30. Eyes		DL Class		Restrictions		Endorsements		31. State		-		60. Eyes	
104	02	32. Driver's License Number		-- --		33. DOB		mm dd yy		34. Expires		mm yy		62. Driver's License Number	
105	06	35. Owner's First Name		Initial		Last Name		00		65. Owner's First Name		Initial		Last Name	
106	00	36. Number & Street		00		37. City		00		State		Zip		67. City	
107	-	38. Make		00		39. Model		00		40. Color		41. Year		42. Plate No.	
108	00	44. VIN		00		45. Expires		-- --		74. VIN		2 C 3 C D X B G 5 E H 2 6 8 5 0 6		75. Expires	
109	01	46. Vehicle Removed to:		00		47. Authority		<input checked="" type="checkbox"/> Owner		<input checked="" type="checkbox"/> Driver		<input type="checkbox"/> Police		78. Authority	
110	00	48. Alcohol/Drug Test		Given: <input checked="" type="checkbox"/> No		Type: <input type="checkbox"/> Breath		<input type="checkbox"/> Blood		<input type="checkbox"/> Urine		Results: 0. -- %		79. Alcohol/Drug Test	
111	01	49. Hazardous Material		<input checked="" type="checkbox"/> None		On Board		<input type="checkbox"/> Spill		Hazard Class		Placard No.		80. Hazardous Material	
112	00	50. CamerNo.		<input type="checkbox"/> USDOT		<input type="checkbox"/> MCMX		<input checked="" type="checkbox"/> None		51. GVW R / GCW R		(trucks & buses only)		81. GVW R / GCW R	
113	-	52. Motor Carrier or Government Entity		-		53. Number & Street		-		54. City		State		55. Zip	
114	00	135. Damage to Other Property		<input type="checkbox"/> Yes (If Yes, describe)		<input checked="" type="checkbox"/> No		-		136. Charge		-		137. Summons No.	
115	-	138. Charge		-		139. Summons No.		-		140. Charge		-		141. Summons No.	
116	04	142. Charge		-		143. Summons No.		-		144. Charge		-		145. Summons No.	
117	04	146. Charge		-		147. Summons No.		-		148. Charge		-		149. Summons No.	
		83		84		85		86		87		88		89	
		90		91		92		93		94		95		Names & Addresses of Occupants	
		A		01		01		00		-		-		00 00 00 00	
		B													
		C													
		D													

Crash Investigation Report

[illegible]

144. Crash Diagram



Show NORTH by Arrow
(Not to Scale)

SEE NJTR-1B

145. Crash Description/Narrative

The owner of V2, Louis Triandafilou, advised he parked his vehicle on Stangl Road in front of the Stangl Factory and observed the damage on his vehicle after being gone for approximately one hour. Triandafilou further stated he did not observe any vehicles colliding into his vehicle. V2 had damage to the rear driver's side door.

146. Officer's Signature
ZYTEKO, G

147. Badge #
491736

148. Reviewer
HRIBIK, L

Badge #
49588

149. Case Status ☐ Pending ☒ Complete

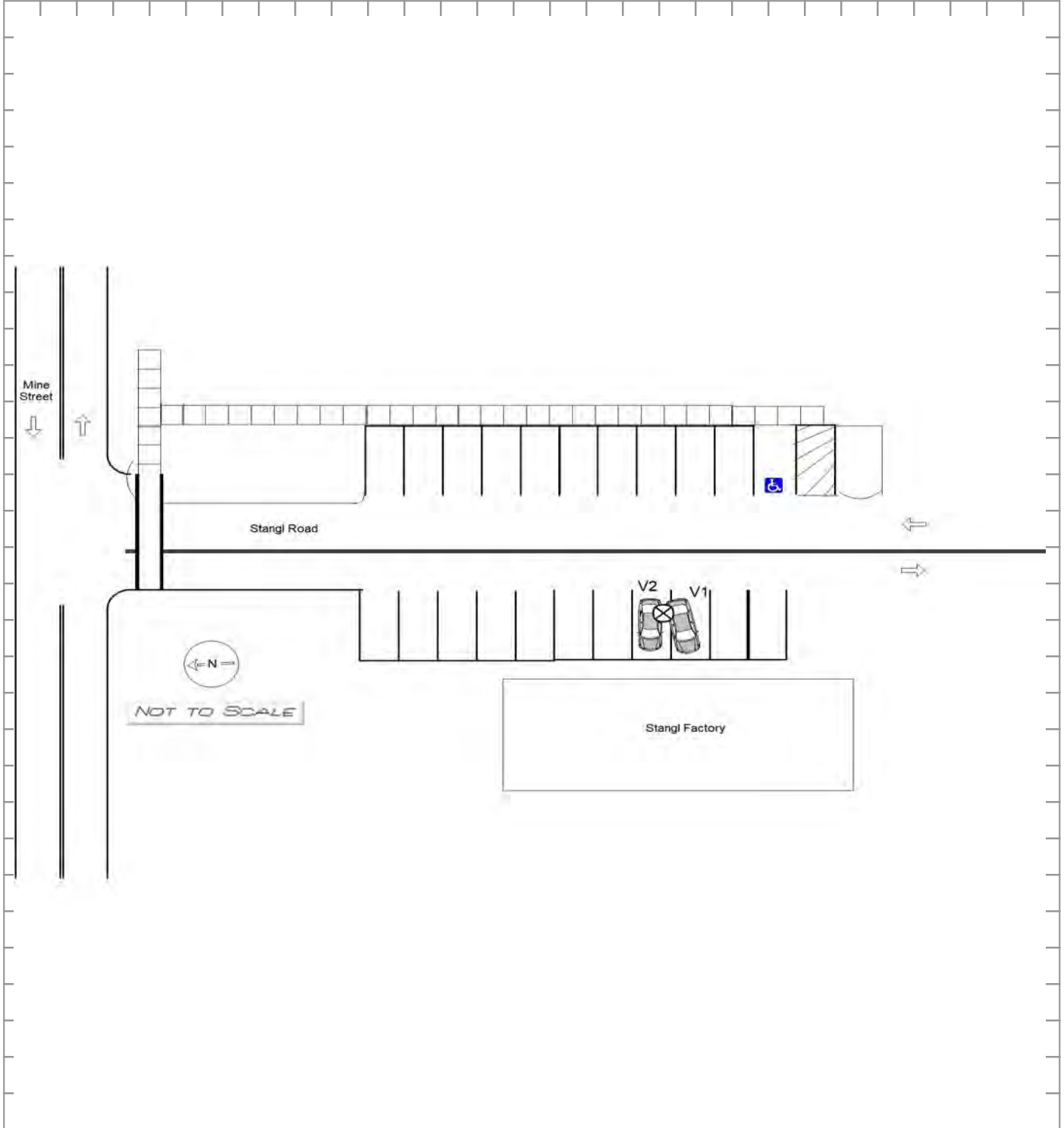
New Jersey Police Crash Investigation Report
Motor Vehicle Crash Diagram

Police Dept: FLEMINGTON BORO PD Code: 01

Station: - Case No: 20133086

144 Crash Diagram (NOT TO SCALE)

○ Indicate North



Attachment: Stangl Road Final Traffic Report - 2022.09.14 Signed (002) (2022-24 : Adding Two Crosswalks on Stangl Road)

ZYTKO, G

491736

96	05	Page 1 of 3		Fatal		New Jersey Police Crash Investigation Report		<input checked="" type="checkbox"/> Reportable		<input type="checkbox"/> Non-Reportable		<input type="checkbox"/> Change Rep		4.6.3.a																											
97	01	1. Case Number		20203675		10. Crash Occurred On:		STANGL RD		N		11. Speed Limit		25																											
98	01	2. Police Dept. of		FLEMINGTON BORO PD		Code		-		Road Name		Dir		12. Route No.																											
99	07	3. Station/Preinct		-		100		<input type="checkbox"/> At Intersection with		<input checked="" type="checkbox"/> Feet		<input type="checkbox"/> Miles		13. Milepost																											
100a	01	4. Date of Crash		mm dd yy		5. Day of Week		Su M Tu W Th F Sa		6. Time (use 2400 hrs.)		7. Municipality Code		8. Total Killed																											
100b	04	23. Veh. #		01		24. Policy No.		11294569712		25. NJ Ins. Code		148		53. Veh. #																											
101	02	26. Driver's First Name		SIVA		Initial		N		Last Name		ADAPA		29. Sex																											
102	02	27. Number & Street		32 CLIFFORD CIR		City		SOMERSET		State		NJ		Zip																											
103	03	28. City		SOMERSET		State		NJ		Zip		08873		58. City																											
104	02	30. Eyes		02		DLC Class		D-		Restrictions		00--		Endorsements																											
105	03	32. Driver's License Number		A1796		33. DOB		mm dd yy		34. Expires		mm dd yy		62. Driver's License Number																											
106	02	35. Owner's First Name		NARAYANAR ADAPA		Initial		-		Last Name		-		65. Owner's First Name																											
107	02	36. Number & Street		32 CLIFFORD CIRCLE		City		SOMERSET		State		NJ		Zip																											
108	01	37. City		SOMERSET		State		NJ		Zip		08873		67. City																											
109	01	38. Make		TOY		39. Model		CAM		40. Color		BK		41. Year																											
110	01	44. VIN		4 T 1 B D 1 F K 4 C U 0 0 6 7 8 9		45. Expires		10/20		74. VIN		K M 8 K 6 C A A 3 L U 5 2 0 3 3 2		75. Expires																											
111	01	46. Vehicle Removed to:		-		47. Authority		Owner		Driver		Police		77. Authority																											
112	-	48. Alcohol/Drug Test		Given: No		Type: Breath		Results: 0.00%		49. Hazardous Material		None		On Board																											
113	-	49. Hazardous Material		None		On Board		Spill		50. Camer No.		USDOT		None																											
114	-	50. Camer No.		USDOT		None		51. GVWR / GCWR		(trucks & buses only)		≤ 10,000 lbs.		10,001 - 26,000 lbs.																											
115	-	51. GVWR / GCWR		≤ 10,000 lbs.		10,001 - 26,000 lbs.		≥ 26,001 lbs.		52. Motor Carrier or Government Entity		-		82. Motor Carrier or Government Entity																											
116	01	52. Motor Carrier or Government Entity		-		53. Number & Street		-		City		-		State																											
117	04	53. Number & Street		-		City		-		State		-		Zip																											
135. Damage to Other Property														<input type="checkbox"/> Yes (If Yes, describe)		<input checked="" type="checkbox"/> No																									
Oper. 01														136. Charge		39:4-97		137. Summons No.																							
Oper. 01														140. Charge		39:4(88)		141. Summons No.																							
Oper. 01														142. Charge		-		143. Summons No.																							
A														83		84		85		86		87		88		89		90		91		92		93		94		95		Names & Addresses of Occupants If Deceased, Date & Time of Death	
B														01		06		01		05		41		F		-		-		-		11		04		-		-		SOWJANYA ALLAGADDA 919 BERMUDA DR BRANCHBURG NJ 08853	
C														01		03		-		05		40		F		-		-		-		11		04		-		-		SRIVALLI JALADI 256 HEDGEROW RD BRIDGEWATER NJ 08807	
D														02		01		01		05		74		F		-		-		-		11		04		-		-		MARGERY J BAUER 91 BROAD ST FLEMINGTON NJ 08822	

Show NORTH by Arrow
(Not to Scale)

SEE NJTR-1B

145. Crash Description/Narrative

NJTR-1 (Rev. 01/17)

146. Officer's Signature
LOOKNER, D

147. Badge #
491331

148. Reviewer
MCNALLY, B

Badge #
490825

149. Case Status ☐ Pending ☒ Complete

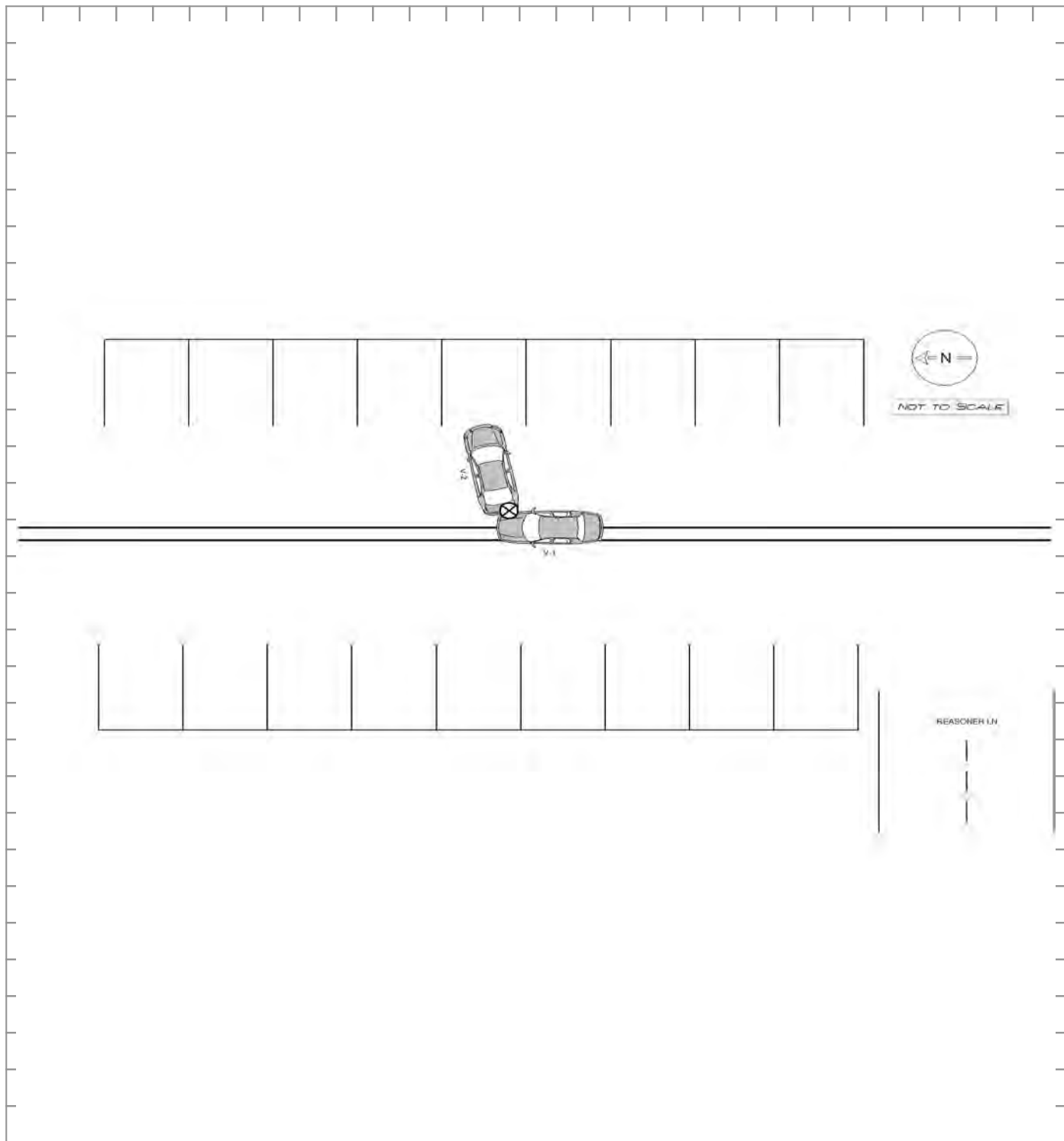
New Jersey Police Crash Investigation Report
Motor Vehicle Crash Diagram

Police Dept: FLEMINGTON BORO PD Code: -

Station: - Case No: 20203675

144 Crash Diagram (NOT TO SCALE)

○ Indicate North



Attachment: Stangl Road Final Traffic Report - 2022.09.14 Signed (002) (2022-24 : Adding Two Crosswalks on Stangl Road)

LOOKNER, D

491331

[illegible]

Show NORTH by Arrow
(Not to Scale)

SEE NJTR-1B

Vehicle 1 was attempting to park in a parking space in front of Factory Fuel Co. Vehicle 2 was parked in a parking space in front of Factory Fuel Co. facing West. Vehicle 1 misjudged the parking space and crashed into the rear passenger side quarter panel of Vehicle 2. Vehicle 1 had damage to the front drivers side bumper. Vehicle 2 was parked but there were two occupants inside the vehicle. No injuries were reported at the scene.

149. Case Status ☐ Pending ☒ Complete

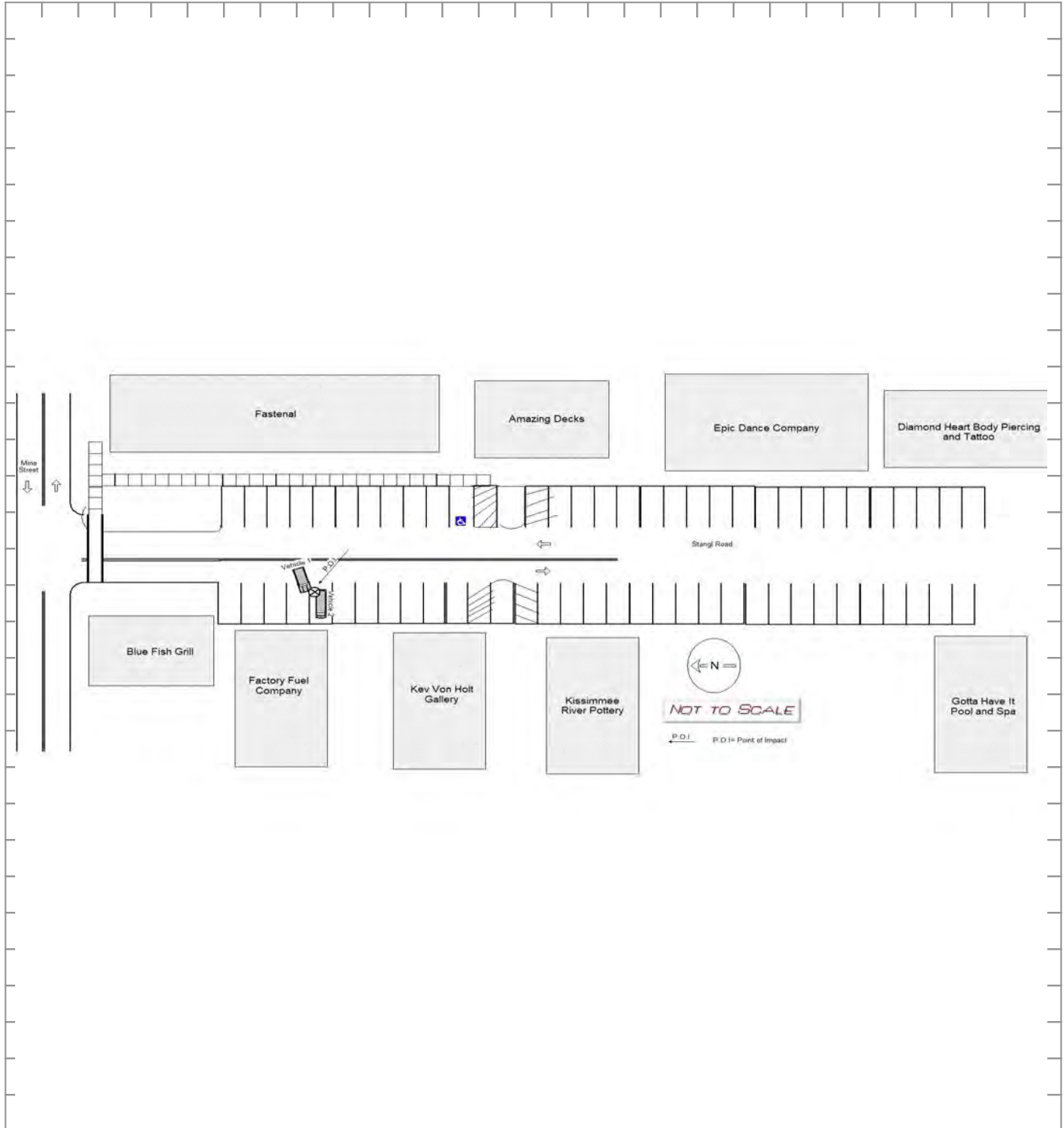
New Jersey Police Crash Investigation Report
Motor Vehicle Crash Diagram

Police Dept: FLEMINGTON BORO PD Code: 01

Station: - Case No: 21179497

144 Crash Diagram (NOT TO SCALE)

○ Indicate
North



Attachment: Stangl Road Final Traffic Report - 2022.09.14 Signed (002) (2022-24 : Adding Two Crosswalks on Stangl Road)

CRISTADORO, M

491938

96	05	Page 1 of 3		Fatal		New Jersey Police Crash Investigation Report		<input checked="" type="checkbox"/> Reportable		<input type="checkbox"/> Non-Reportable		<input type="checkbox"/> Change Rep		4.6.3.a	
97	01	1. Case Number		21220202		10. Crash Occurred On:		13 STANGL RD		11. Speed Limit		25		118b	
98	06	2. Police Dept. of		FLEMINGTON BORO PD		Code		01		12. Route No.		-		119a	
99	07	3. Station/Preinct		-		At Intersection with		-		13. Milepost		-		119b	
100a	01	4. Date of Crash		mm dd yy		5. Day of Week		Su M Tu W Th F Sa		6. Time (use 2400 hrs.)		17 34		119c	
100b	04	23. Veh. #		01		24. Policy No.		941268041		25. N.J. Ins. Code		135		120a	
101	02	26. Driver's First Name		MARLEN		Initial		Y		Last Name		CRUZCARDOSO		120b	
102	01	27. Number & Street		7 PROSPECT HILL APT 3A		28. City		FLEMINGTON		State		NJ		121a	
103	01	28. City		FLEMINGTON		State		NJ		Zip		08822		121b	
104	02	30. Eyes		02		DLC Class		D-		Restrictions		-		122	
105	01	32. Driver's License Number		C7691		52288		52842		33. DOB		mm dd yy		123	
106	-	35. Owner's First Name		-		Initial		-		Last Name		-		124	
107	-	36. Number & Street		-		37. City		-		State		NJ		125	
108	04	37. City		-		State		NJ		Zip		08822		126a	
109	04	38. Make		NIS		39. Model		ROG		40. Color		SL		126b	
110	01	44. VIN		5 N 1 A T 2 M V 1 E C 7 5 9 2 9 9		45. Expires		08/22		62. Driver's License Number		H0169		126c	
111	01	46. Vehicle Removed to:		-		47. Authority		Owner		Driver		Police		126d	
112	-	48. Alcohol/Drug Test		Given: No		Type: Breath		Blood		Urine		Results: 0.00%		126e	
113	-	49. Hazardous Material		None		On Board		Spill		Hazard Class		Placard No.		127a	
114	-	50. Camer No.		USDOT		MCMX		None		51. GVWR / GCWR		(trucks & buses only)		127b	
115	-	52. Motor Carrier or Government Entity		-		53. Veh. #		02		54. Policy No.		F444794-2		127c	
116	04	54. Policy No.		F444794-2		55. N.J. Ins. Code		426		56. Driver's First Name		ADRIENNE		127d	
117	02	56. Driver's First Name		ADRIENNE		Initial		L		Last Name		HAHN		127e	
		57. Number & Street		6 MONTGOMERY DRIVE		58. City		FLEMINGTON		State		NJ		128	
		58. City		FLEMINGTON		State		NJ		Zip		08822		129	
		60. Eyes		04		DLC Class		D-		Restrictions		-		130	
		62. Driver's License Number		H0169		01173		56684		63. DOB		mm dd yy		131	
		64. Expires		06		16		68		64. Expires		mm dd yy		132	
		66. Number & Street		6 MONTGOMERY DR		67. City		FLEMINGTON		State		NJ		133	
		68. Make		ACU		69. Model		RDX		70. Color		GY		134	
		71. Year		2010		72. Plate No.		R20BKY		73. State		NJ			
		74. VIN		5 J 8 T B 1 H 5 1 A A 0 0 6 3 2 1		75. Expires		10/22							
		76. Vehicle Removed to:		-		77. Authority		Owner		Driver		Police			
		78. Alcohol/Drug Test		Given: No		Type: Breath		Blood		Urine		Results: 0.00%			
		79. Hazardous Material		None		On Board		Spill		Hazard Class		Placard No.			
		80. Camer No.		USDOT		MCMX		None		81. GVWR / GCWR		(trucks & buses only)			
		82. Motor Carrier or Government Entity		-		83. Dam age to Other Property		Yes (If Yes, describe)		No					
		84. Dam age to Other Property		-		85. Sum m ons No.		-		86. Charge		-			
		86. Charge		-		87. Sum m ons No.		-		88. Charge		-			
		88. Charge		-		89. Sum m ons No.		-		90. Charge		-			
		90. Charge		-		91. Sum m ons No.		-		92. Charge		-			
		92. Charge		-		93. Sum m ons No.		-		94. Charge		-			
		94. Charge		-		95. Sum m ons No.		-		96. Charge		-			
		96. Charge		-		97. Sum m ons No.		-		98. Charge		-			
		98. Charge		-		99. Sum m ons No.		-		100. Charge		-			
		100. Charge		-		101. Sum m ons No.		-		102. Charge		-			
		102. Charge		-		103. Sum m ons No.		-		104. Charge		-			
		104. Charge		-		105. Sum m ons No.		-		106. Charge		-			
		106. Charge		-		107. Sum m ons No.		-		108. Charge		-			
		108. Charge		-		109. Sum m ons No.		-		110. Charge		-			
		110. Charge		-		111. Sum m ons No.		-		112. Charge		-			
		112. Charge		-		113. Sum m ons No.		-		114. Charge		-			
		114. Charge		-		115. Sum m ons No.		-		116. Charge		-			
		116. Charge		-		117. Sum m ons No.		-		118. Charge		-			
		118. Charge		-		119. Sum m ons No.		-		120. Charge		-			
		120. Charge		-		121. Sum m ons No.		-		122. Charge		-			
		122. Charge		-		123. Sum m ons No.		-		124. Charge		-			
		124. Charge		-		125. Sum m ons No.		-		126. Charge		-			
		126. Charge		-		127. Sum m ons No.		-		128. Charge		-			
		128. Charge		-		129. Sum m ons No.		-		130. Charge		-			
		130. Charge		-		131. Sum m ons No.		-		132. Charge		-			
		132. Charge		-		133. Sum m ons No.		-		134. Charge		-			
		134. Charge		-		135. Sum m ons No.		-		136. Charge		-			
		136. Charge		-		137. Sum m ons No.		-		138. Charge		-			
		138. Charge		-		139. Sum m ons No.		-		140. Charge		-			
		140. Charge		-		141. Sum m ons No.		-		142. Charge		-			
		142. Charge		-		143. Sum m ons No.		-		144. Charge		-			
		144. Charge		-		145. Sum m ons No.		-		146. Charge		-			
		146. Charge		-		147. Sum m ons No.		-		148. Charge		-			
		148. Charge		-		149. Sum m ons No.		-		150. Charge		-			
		150. Charge		-		151. Sum m ons No.		-		152. Charge		-			
		152. Charge		-		153. Sum m ons No.		-		154. Charge		-			
		154. Charge		-		155. Sum m ons No.		-		156. Charge		-			
		156. Charge		-		157. Sum m ons No.		-		158. Charge		-			
		158. Charge		-		159. Sum m ons No.		-		160. Charge		-			
		160. Charge		-		161. Sum m ons No.		-		162. Charge		-			
		162. Charge		-		163. Sum m ons No.		-		164. Charge		-			
		164. Charge		-		165. Sum m ons No.		-		166. Charge		-			
		166. Charge		-		167. Sum m ons No.		-		168. Charge		-			
		168. Charge		-		169. Sum m ons No.		-		170. Charge		-			
		170. Charge		-		171. Sum m ons No.		-		172. Charge		-			
		172. Charge		-		173. Sum m ons No.		-		174. Charge		-			
		174. Charge		-		175. Sum m ons No.		-		176. Charge		-			
		176. Charge		-		177. Sum m ons No.		-		178. Charge		-			
		178. Charge		-		179. Sum m ons No.		-		180. Charge		-			
		180. Charge		-		181. Sum m ons No.		-		182. Charge		-			
		182. Charge		-		183. Sum m ons No.		-		184. Charge		-			
		184. Charge		-		185. Sum m ons No.		-		186. Charge		-			
		186. Charge		-		187. Sum m ons No.		-		188. Charge		-			
		188. Charge		-		189. Sum m ons No.		-		190. Charge		-			
		190. Charge		-		191. Sum m ons No.		-		192. Charge		-			
		192. Charge		-		193. Sum m ons No.		-		194. Charge		-			
		194. Charge		-		195. Sum m ons No.		-		196. Charge		-			
		196. Charge		-		197. Sum m ons No.		-		198. Charge		-			
		198. Charge		-		199. Sum m ons No.		-		200. Charge		-			
		199. Sum m ons No.		-		200. Charge		-		201. Sum m ons No.		-			
		200. Charge		-		201. Sum m ons No.		-		202. Charge		-			
		201. Sum m ons No.		-		202. Charge		-		203. Sum m ons No.		-			
		202. Charge		-		203. Sum m ons No.		-		204. Charge		-			
		203. Sum m ons No.		-		204. Charge		-		205. Sum m ons No.		-			
		204. Charge		-		205. Sum m ons No.		-		206. Charge		-			
		205. Sum m ons No.		-		206. Charge		-		207. Sum m ons No.		-			
		206. Charge		-		207. Sum m ons No.		-		208. Charge		-			
		207. Sum m ons No.		-		208. Charge		-		209. Sum m ons No.		-			
		208. Charge		-		209. Sum m ons No.		-		210. Charge		-			
		209. Sum m ons No.		-		210. Charge		-		211. Sum m ons No.		-			
		210. Charge		-		211. Sum m ons No.		-		212. Charge		-			
		211. Sum m ons No.		-		212. Charge		-		213. Sum m ons No.		-			
		212. Charge		-		213. Sum m ons No.		-		214. Charge		-			
		213. Sum m ons No.		-		214. Charge		-		215. Sum m ons No.		-			
		214. Charge		-		215. Sum m ons No.		-		216. Charge		-			
		215. Sum m ons No.		-		216. Charge		-		217. Sum m ons No.		-			
		216. Charge		-		217. Sum m ons No.		-		218. Charge		-			
		217. Sum m ons No.		-		218. Charge		-		219. Sum m ons No.		-			
		218. Charge		-		219. Sum m ons No.		-		220. Charge		-			
		219. Sum m ons No.		-		220. Charge		-		221. Sum m ons No.		-			
		220. Charge		-		221. Sum m ons No.		-		222. Charge		-			
		221. Sum m ons No.		-		222. Charge		-		223. Sum m ons No.		-			
		222. Charge		-		223. Sum m ons No.		-		224. Charge		-			
		223. Sum m ons No.		-		224. Charge		-		225. Sum m ons No.		-			
		224. Charge		-		225. Sum m ons No.		-		226. Charge		-			
		225. Sum m ons No.		-		226. Charge		-		227. Sum m ons No.		-			
		226. Charge		-		227. Sum m ons No.		-		228. Charge		-			
		227. Sum m ons No.		-		228. Charge		-		229. Sum m ons No.		-			
		228. Charge		-		229. Sum m ons No.		-		230. Charge		-			
		229. Sum m ons No.		-		230. Charge		-		231. Sum m ons No.		-			
		230. Charge		-		231. Sum m ons No.		-		232. Charge		-			
		231. Sum m ons No.		-		232. Charge		-		233. Sum m ons No.		-			
		232. Charge		-		233. Sum m ons No.		-		234. Charge		-			
		233. Sum m ons No.		-		234. Charge		-		235. Sum m ons No.		-			
		234. Charge		-		235. Sum m ons No.		-		236. Charge		-			
		235. Sum m ons No.		-		236. Charge		-		237. Sum m ons No.		-			
		236. Charge		-		237. Sum m ons No.		-		238. Charge		-			
		237. Sum m ons No.		-		238. Charge		-		239. Sum m ons No.		-			
		238. Charge		-		239. Sum m ons No.		-		240. Charge		-			
		239. Sum m ons No.		-		240. Charge		-		241. Sum m ons No.		-			
		240. Charge		-		241. Sum m ons No.		-		242. Charge		-			
		241. Sum m ons No.		-		242. Charge		-		243. Sum m ons No.		-			
		242. Charge		-		243. Sum m ons No.		-		244. Charge		-			
		243. Sum m ons No.													

New Jersey Police										Case Number		21220202		Page 2 of 3	
Crash Investigation Report												Names & Addresses of Occupants If Deceased, Date & Time of Death			
83	84	85	86	87	88	89	90	91	92	93	94	95			
E															
F															
G															
H															
I															
J															

144. Crash Diagram

Show NORTH by Arrow
(Not to Scale)

SEE NJTR-1B

145. Crash Description/Narrative

Vehicle 1 and Vehicle 2 were backing out of their parking spots and backed into each other.

146. Officer's Signature		147. Badge #		148. Reviewer		Badge #		149. Case Status	
ALA, D		491737		HRIBIK, L		49588		<input type="checkbox"/> Pending <input checked="" type="checkbox"/> Complete	
NJTR-1 (Rev. 01/17)									

Packet Pg. 83

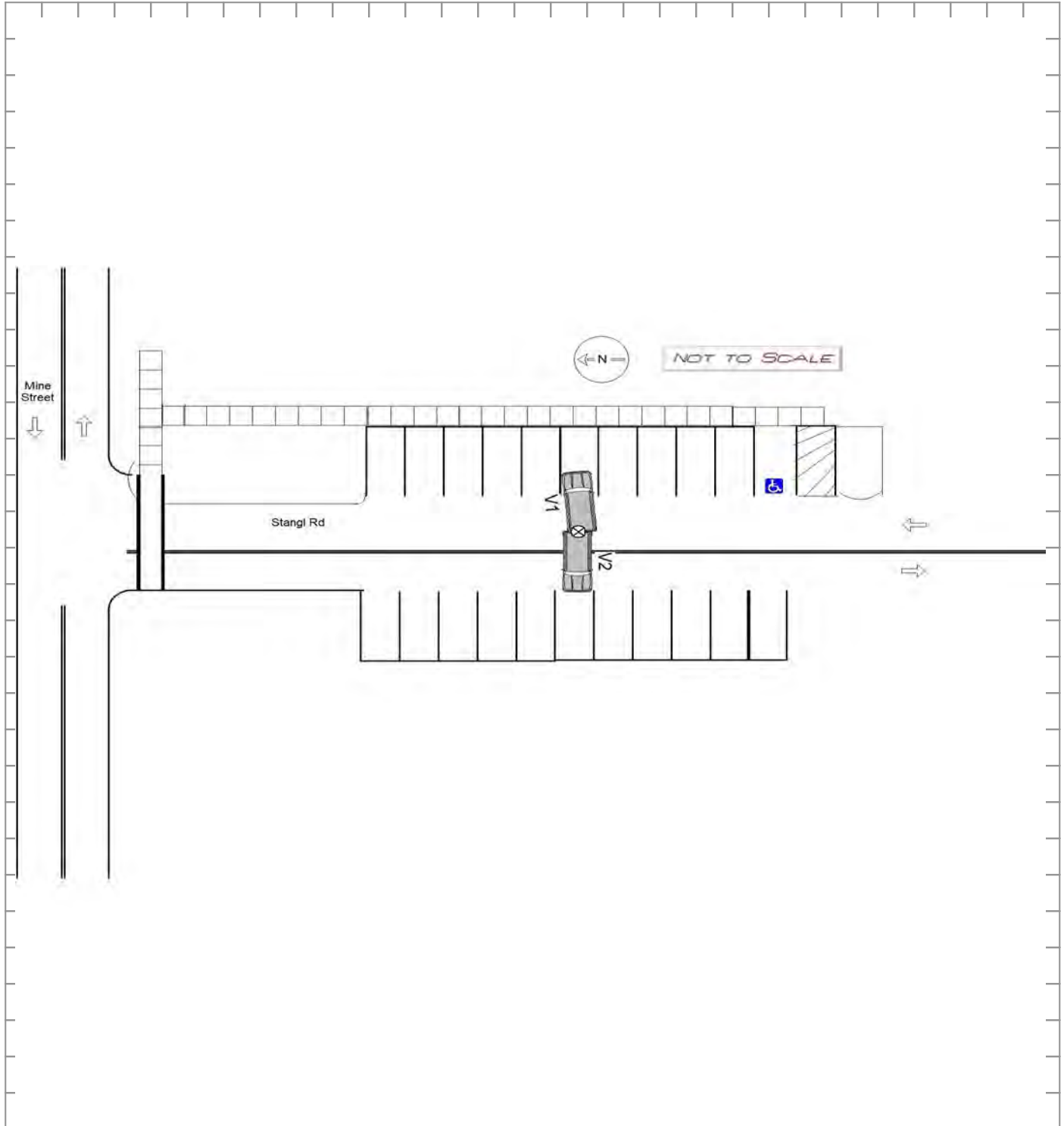
New Jersey Police Crash Investigation Report
Motor Vehicle Crash Diagram

Police Dept: FLEMINGTON BORO PD Code: 01

Station: - Case No: 21220202

144 Crash Diagram (NOT TO SCALE)

○ Indicate
North



Attachment: Stangl Road Final Traffic Report - 2022.09.14 Signed (002) (2022-24 : Adding Two Crosswalks on Stangl Road)

ALA, D

491737

96	04	Page 1 of 3		Fatal		New Jersey Police Crash Investigation Report		<input checked="" type="checkbox"/> Reportable		<input type="checkbox"/> Non-Reportable		<input type="checkbox"/> Change Rep		4.6.3.a											
97	01	1. Case Number		22046411		10. Crash Occurred On:		STANGL RD		S		11. Speed Limit		25											
98	03	2. Police Dept. of		FLEMINGTON BORO PD		Code		01		Road Name		Dir		12. Route No.											
99	07	3. Station/Preinct				At Intersection with		<input checked="" type="checkbox"/> Feet		<input type="checkbox"/> Miles		14		15											
100a	01	4. Date of Crash		mm dd yy		5. Day of Week		Su M Tu W Th F Sa		6. Time (use 2400 hrs.)		7. Municipality Code		8. Total Killed											
100b	04	23. Veh. #		01		24. Policy No.		AOU2381767147027		25. NJ Ins. Code		090		53. Veh. #											
101	02	26. Driver's First Name		JANE		Initial		M		Last Name		FOSTER		29. Sex											
102	01	27. Number & Street		16 ABERDEEN CIRCLE		State		NJ		Zip		08822		58. City											
103	01	28. City		FLEMINGTON		State		NJ		Zip		08822		58. City											
104	02	30. Eyes		04		DLC Class		D-		Restrictions		- - - -		Endorsements											
105	01	32. Driver's License Number		F6741		33. DOB		mm dd yy		34. Expires		mm dd yy		62. Driver's License Number											
106	02	35. Owner's First Name		WILLIAM H FOSTER 4TH		Initial		M		Last Name		FOSTER		29. Sex											
107	-	36. Number & Street		16 ABERDEEN CIRCLE		State		NJ		Zip		08822		67. City											
108	04	37. City		FLEMINGTON		State		NJ		Zip		08822		67. City											
109	04	38. Make		JEE		39. Model		CHE		40. Color		GY		41. Year											
110	01	44. VIN		1 C 4 P J M D X 7 K D 4 8 0 6 2 5		45. Expires		07/23		74. VIN		J T M R J R E V 2 H D 0 7 9 4 2 9		75. Expires											
111	01	46. Vehicle Removed to:				47. Authority		<input type="checkbox"/> Owner		<input checked="" type="checkbox"/> Driver		<input type="checkbox"/> Police		77. Authority											
112	-	48. Alcohol/Drug Test		Given: <input checked="" type="checkbox"/> No <input type="checkbox"/> Yes <input type="checkbox"/> Refused		Type: <input type="checkbox"/> Breath <input type="checkbox"/> Blood <input type="checkbox"/> Urine		Results: 0. - - - % <input type="checkbox"/> Pending		78. Alcohol/Drug Test		Given: <input checked="" type="checkbox"/> No <input type="checkbox"/> Yes <input type="checkbox"/> Refused		Type: <input type="checkbox"/> Breath <input type="checkbox"/> Blood <input type="checkbox"/> Urine											
113	-	49. Hazardous Material		<input checked="" type="checkbox"/> None <input type="checkbox"/> On Board <input type="checkbox"/> Spill		Hazard Class		Placard No.		79. Hazardous Material		<input checked="" type="checkbox"/> None <input type="checkbox"/> On Board <input type="checkbox"/> Spill		Hazard Class											
114	-	50. Carrier No.		<input type="checkbox"/> USDOT <input type="checkbox"/> MCMX		51. GVW R / GCW R		(trucks & buses only)		80. Carrier No.		<input type="checkbox"/> USDOT <input type="checkbox"/> MCMX		81. GVW R / GCW R											
115	-	52. Motor Carrier or Government Entity				53. GVW R / GCW R		(trucks & buses only)		82. Motor Carrier or Government Entity				54. GVW R / GCW R											
116	03	55. Number & Street				56. City		State		Zip				57. City											
117	03	135. Damage to Other Property		<input type="checkbox"/> Yes (If Yes, describe)		<input checked="" type="checkbox"/> No				136. Charge		137. Summons No.		138. Charge											
														139. Summons No.		140. Charge		141. Summons No.		142. Charge		143. Summons No.		144. Charge	
														145. Summons No.		146. Charge		147. Summons No.		148. Charge		149. Summons No.		150. Charge	
														151. Summons No.		152. Charge		153. Summons No.		154. Charge		155. Summons No.		156. Charge	
														157. Summons No.		158. Charge		159. Summons No.		160. Charge		161. Summons No.		162. Charge	
														163. Summons No.		164. Charge		165. Summons No.		166. Charge		167. Summons No.		168. Charge	
														169. Summons No.		170. Charge		171. Summons No.		172. Charge		173. Summons No.		174. Charge	
														175. Summons No.		176. Charge		177. Summons No.		178. Charge		179. Summons No.		180. Charge	
														181. Summons No.		182. Charge		183. Summons No.		184. Charge		185. Summons No.		186. Charge	
														187. Summons No.		188. Charge		189. Summons No.		190. Charge		191. Summons No.		192. Charge	
														193. Summons No.		194. Charge		195. Summons No.		196. Charge		197. Summons No.		198. Charge	
														199. Summons No.		200. Charge		201. Summons No.		202. Charge		203. Summons No.		204. Charge	
														205. Summons No.		206. Charge		207. Summons No.		208. Charge		209. Summons No.		210. Charge	
														211. Summons No.		212. Charge		213. Summons No.		214. Charge		215. Summons No.		216. Charge	
														217. Summons No.		218. Charge		219. Summons No.		220. Charge		221. Summons No.		222. Charge	
														223. Summons No.		224. Charge		225. Summons No.		226. Charge		227. Summons No.		228. Charge	
														229. Summons No.		230. Charge		231. Summons No.		232. Charge		233. Summons No.		234. Charge	
														235. Summons No.		236. Charge		237. Summons No.		238. Charge		239. Summons No.		240. Charge	
														241. Summons No.		242. Charge		243. Summons No.		244. Charge		245. Summons No.		246. Charge	
														247. Summons No.		248. Charge		249. Summons No.		250. Charge		251. Summons No.		252. Charge	
														253. Summons No.		254. Charge		255. Summons No.		256. Charge		257. Summons No.		258. Charge	
														259. Summons No.		260. Charge		261. Summons No.		262. Charge		263. Summons No.		264. Charge	
														265. Summons No.		266. Charge		267. Summons No.		268. Charge		269. Summons No.		270. Charge	
														271. Summons No.		272. Charge		273. Summons No.		274. Charge		275. Summons No.		276. Charge	
														277. Summons No.		278. Charge		279. Summons No.		280. Charge		281. Summons No.		282. Charge	
														283. Summons No.		284. Charge		285. Summons No.		286. Charge		287. Summons No.		288. Charge	
														289. Summons No.		290. Charge		291. Summons No.		292. Charge		293. Summons No.		294. Charge	
														295. Summons No.		296. Charge		297. Summons No.		298. Charge		299. Summons No.		300. Charge	
														301. Summons No.		302. Charge		303. Summons No.		304. Charge		305. Summons No.		306. Charge	
														307. Summons No.		308. Charge		309. Summons No.		310. Charge		311. Summons No.		312. Charge	
														313. Summons No.		314. Charge		315. Summons No.		316. Charge		317. Summons No.		318. Charge	
														319. Summons No.		320. Charge		321. Summons No.		322. Charge		323. Summons No.		324. Charge	
														325. Summons No.		326. Charge		327. Summons No.		328. Charge		329. Summons No.		330. Charge	
														331. Summons No.		332. Charge		333. Summons No.		334. Charge		335. Summons No.		336. Charge	
														337. Summons No.		338. Charge		339. Summons No.		340. Charge		341. Summons No.		342. Charge	
														343. Summons No.		344. Charge		345. Summons No.		346. Charge		347. Summons No.		348. Charge	
														349. Summons No.		350. Charge		351. Summons No.		352. Charge		353. Summons No.		354. Charge	
														355. Summons No.		356. Charge		357. Summons No.		358. Charge		359. Summons No.		360. Charge	
														361. Summons No.		362. Charge		363. Summons No.		364. Charge		365. Summons No.		366. Charge	
														367. Summons No.		368. Charge		369. Summons No.		370. Charge		371. Summons No.		372. Charge	
														373. Summons No.		374. Charge		375. Summons No.		376. Charge		377. Summons No.		378. Charge	
														379. Summons No.		380. Charge		381. Summons No.		382. Charge		383. Summons No.		384. Charge	
														385. Summons No.		386. Charge		387. Summons No.		388. Charge		389. Summons No.		390. Charge	
														391. Summons No.		392. Charge		393. Summons No.		394. Charge		395. Summons No.		396. Charge	
														397. Summons No.		398. Charge		399. Summons No.		400. Charge		401. Summons No.		402. Charge	
														403. Summons No.		404. Charge		405. Summons No.		406. Charge		407. Summons No.		408. Charge	
														409. Summons No.		410. Charge		411. Summons No.		412. Charge		413. Summons No.		414. Charge	
														415. Summons No.		416. Charge		417. Summons No.		418. Charge		419. Summons No.		420. Charge	
														421. Summons No.		422. Charge		423. Summons No.		424. Charge		425. Summons No.		426. Charge	
														427. Summons No.		428. Charge		429. Summons No.		430. Charge		431. Summons No.		432. Charge	
														433. Summons No.		434. Charge		435. Summons No.		436. Charge		437. Summons No.		438. Charge	
														439. Summons No.		440. Charge		441. Summons No.		442. Charge		443. Summons No.		444. Charge	
														445. Summons No.		446. Charge		447. Summons No.		448. Charge		449. Summons No.		450. Charge	
														451. Summons No.		452. Charge		453. Summons No.		454. Charge		455. Summons No.		456. Charge	
														457. Summons No.		458. Charge		459. Summons No.		460. Charge		461. Summons No.		462. Charge	
														463. Summons No.		464. Charge		465. Summons No.		466. Charge		467. Summons No.		468. Charge	
														469. Summons No.		470. Charge		471. Summons No.		472. Charge		473. Summons No.		474. Charge	
														475. Summons No.		476. Charge		477. Summons No.		478. Charge		479. Summons No.		480. Charge	
														481. Summons No.		482. Charge		483. Summons No.		484. Charge		485. Summons No.		486. Charge	
														487. Summons No.		488. Charge		489. Summons No.		490. Charge		491. Summons No.		492. Charge	
														493. Summons No.		494. Charge		495. Summons No.		496. Charge		497. Summons No.		498. Charge	
														499. Summons No.		500. Charge		501. Summons No.		502. Charge		503. Summons No.		504. Charge	
														505. Summons No.		506. Charge		507. Summons No.		508. Charge		509. Summons No.		510. Charge	
														511. Summons No.		512. Charge		513. Summons No.		514. Charge		515. Summons No.		516. Charge	
														517. Summons No.		518. Charge		519. Summons No.		520. Charge		521. Summons No.		522. Charge	
														523. Summons No.		524. Charge		525. Summons No.		526. Charge		527. Summons No.		528. Charge	
														529. Summons No.		530. Charge		531. Summons No.		532. Charge		533. Summons No.		534. Charge	
														535. Summons No.		536. Charge		537. Summons No.		538. Charge		539. Summons No.		540. Charge	
														541. Summons No.		542. Charge		543. Summons No.		544. Charge		545. Summons No.		546. Charge	
														547. Summons No.		548. Charge		549. Summons No.		550. Charge		551. Summons No.		552. Charge	
														553. Summons No.		554. Charge		555. Summons No.		556. Charge		557. Summons No.		558. Charge	
														559. Summons No.		560. Charge		561. Summons No.		562. Charge		563. Summons No.		564. Charge	
														565. Summons No.		566. Charge		567. Summons No.		568. Charge		569. Summons No.		570. Charge	
														571. Summons No.		572. Charge		573. Summons No.		574. Charge		575. Summons No.		576. Charge	
														577. Summons No.		578. Charge		579. Summons No.		580. Charge		581. Summons No.		582. Charge	
														583. Summons No.		584. Charge		585. Summons No.		586. Charge		587. Summons No.		588. Charge	
														589. Summons No.		590. Charge		591. Summons No.		592. Charge		593. Summons No.		594. Charge	
														595. Summons No.		596. Charge		597. Summons No.		598. Charge		599. Summons No.		600. Charge	
														601. Summons No.		602. Charge		603. Summons No.		604. Charge		605. Summons No.		606. Charge	
														607. Summons No.		608. Charge		609. Summons No.		610. Charge		611. Summons No.		612. Charge	
														613. Summons No.		614. Charge		615. Summons No.		616. Charge		617. Summons No.		618. Charge	
														619. Summons No.		620. Charge		621. Summons No.		622. Charge		623. Summons No.		624. Charge	
														625. Summons No.		626. Charge		627. Summons No.		628. Charge		629. Summons No.		630. Charge	
														631. Summons No.		632. Charge		633. Summons No.		634. Charge		635. Summons No.		636. Charge	
														637. Summons No.		638. Charge		639. Summons No.		640. Charge		641. Summons No.		642. Charge	
														643. Summons No.		644. Charge		645. Summons No.		646. Charge		647. Summons No.		648. Charge	
														649. Summons No.		650. Charge		651. Summons No.		652. Charge		653. Summons No.		654. Charge	
														655. Summons No.		656. Charge		657. Summons No.		658. Charge		659. Summons No.		660. Charge	
														661. Summons No.		662. Charge		663. Summons No.		664. Charge		665. Summons No.		666. Charge	
														667. Summons No.		668. Charge		669. Summons No.		670. Charge		671. Summons No.		672. Charge	
														673. Summons No.		674. Charge		675. Summons No.		676. Charge		677. Summons No.		678. Charge	
														679. Summons No.		680. Charge		681. Summons No.		682. Charge		683. Summons No.		684. Charge	
														685. Summons No.		686. Charge		687. Summons No.		688. Charge		689. Summons No.		690. Charge	
														691. Summons No.		692. Charge		693. Summons No.		694. Charge		695. Summons No.		696. Charge	
														697. Summons No.		698. Charge		699. Summons No.		700. Charge		701. Summons No.		702. Charge	
														703. Summons No.		704. Charge		705. Summons No.		706. Charge		707. Summons No.		708. Charge	
														709. Summons No.		710. Charge		711. Summons No.		712. Charge		713. Summons No.		714. Charge	
														715. Summons No.		716. Charge		717. Summons No.		718. Charge		719. Summons No.		720. Charge	
														721. Summons No.		722. Charge		723. Summons No.		724. Charge		725. Summons No.		726. Charge	
														727. Summons No.		728. Charge		729. Summons No.		730. Charge		731. Summons No.		732. Charge	
														733. Summons No.		734. Charge		735. Summons No.		736. Charge		737. Summons No.		738. Charge	
														739. Summons No.		740. Charge		741. Summons No.		742. Charge		743. Summons No.		744. Charge	
														745. Summons No.		746. Charge		747. Summons No.							

144. Crash Diagram

Show NORTH by Arrow
(Not to Scale)

SEE NJTR-1B

145. Crash Description/Narrative

D2 was traveling south on Stangl Rd when she stopped at the intersection of Stangl Road and Rt. 12, attempting to make a right onto Rt.12. D2 began to exit Stangle Rd when she observed a vehicle traveling east on Rt 12. When D2 stopped her vehicle, D1 struck the rear of V2. D1 stated she believed D2 was merging onto Rt 12 and did observe her stop once she began. I observed damage to V1 in the form of denting and scratches to the front passenger side bumper. I observed damage to V2 on the rear lift door and bumper in the way of denting. Both drivers had the same recount of the incident. Neither driver nor passenger required medical attention. Both vehicles were driven from the scene without issue.

146. Officer's Signature
SALEBA, N

147. Badge #
492240

148. Reviewer
KYDD, D

Badge #
49626

149. Case Status ☐ Pending ☒ Complete

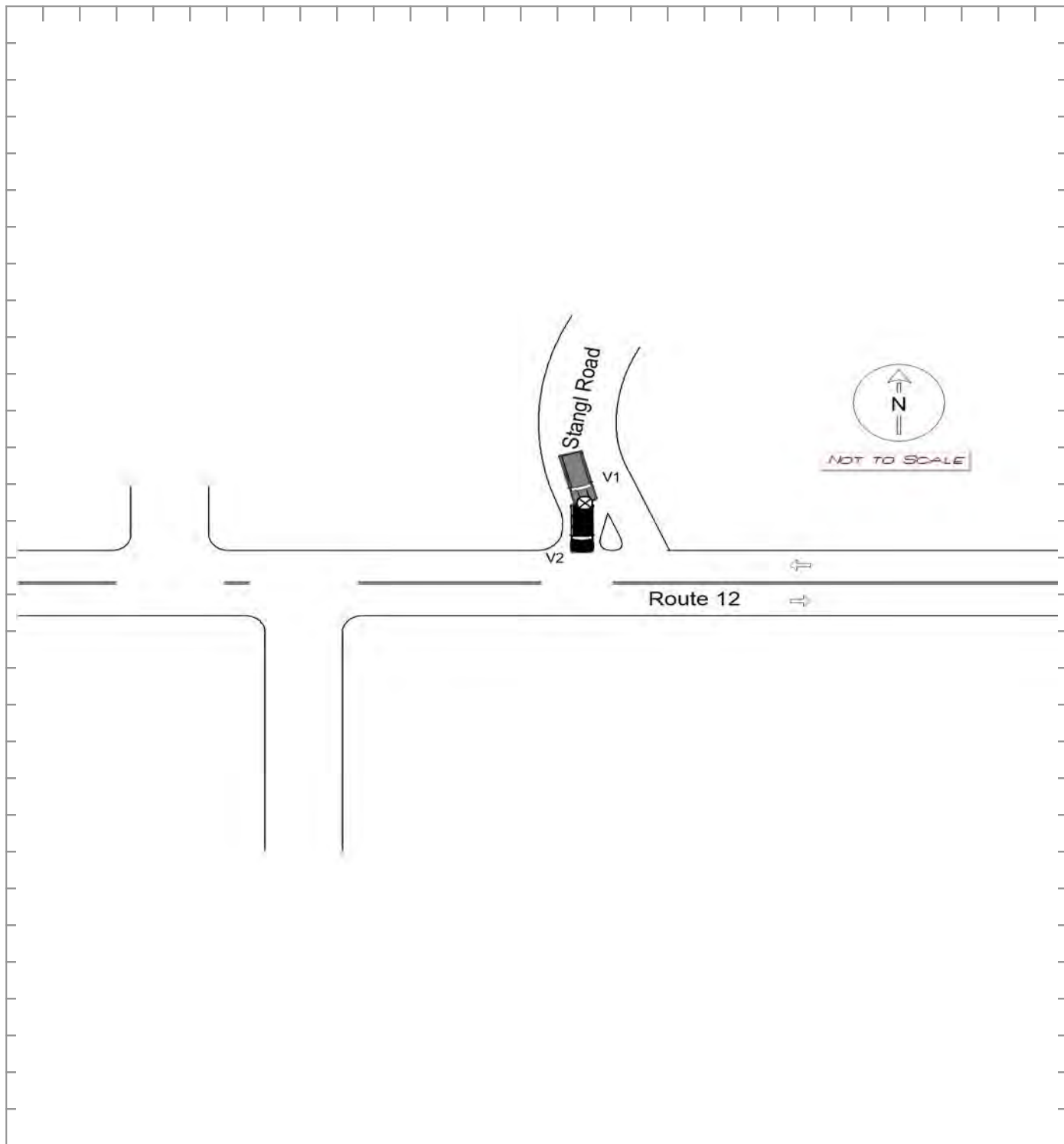
New Jersey Police Crash Investigation Report
Motor Vehicle Crash Diagram

Police Dept: FLEMINGTON BORO PD Code: 01

Station: - Case No: 22046411

144 Crash Diagram (NOT TO SCALE)

○ Indicate North



Attachment: Stangl Road Final Traffic Report - 2022.09.14 Signed (002) (2022-24 : Adding Two Crosswalks on Stangl Road)

SALEEBA, N

492240

96	05	Page 1 of 3		Fatal		New Jersey Police Crash Investigation Report		<input checked="" type="checkbox"/> Reportable		<input type="checkbox"/> Non-Reportable		<input type="checkbox"/> Change Rep		4.6.3.a																													
97	01	1. Case Number		22050272		10. Crash Occurred On:		STANGL RD		11. Speed Limit		25		118b																													
98	01	2. Police Dept. of		FLEMINGTON BORO PD		Code		01		12. Route No.		-		119a																													
99	07	3. Station/Preinct		-		14		15		16		17. Cross Road Name/Route No.		119b																													
100a	01	4. Date of Crash		mm dd yy		5. Day of Week		Su M Tu W Th F Sa		6. Time (use 2400 hrs.)		7. Municipality Code		120a																													
100b	04	23. Veh. #		01		24. Policy No.		A05-231-107843-7018		25. NJ Ins. Code		192		120b																													
101	02	26. Driver's First Name		BENGAL		Last Name		WALTERS		29. Sex		M		121a																													
102	01	27. Number & Street		64 ELLISON ROAD		28. City		SOMERSET		State		NJ		121b																													
103	01	30. Eyes		04		DLC Class		D-		Restrictions		01--		122																													
104	02	31. State		NJ		Endorsements		01		60. Eyes		--		123																													
105	06	32. Driver's License Number		W0321 08200 04474		33. DOB		mm dd yy		34. Expires		mm yy		124																													
106	-	35. Owner's First Name		-		Last Name		-		65. Owner's First Name		JOSEPH A GRECO JR		125																													
107	-	36. Number & Street		-		37. City		-		67. City		FLEMINGTON		126a																													
108	01	38. Make		KIA		39. Model		FOR		40. Color		RD		126b																													
109	01	41. Year		2022		42. Plate No.		X60PNK		43. State		NJ		126c																													
110	01	44. VIN		3 K P F 2 4 A D 1 N E 4 2 5 9 0 3		45. Expires		12/25		74. VIN		1 H G C V 3 F 5 7 N A 0 0 3 2 7 3		126d																													
111	01	46. Vehicle Removed to:		-		47. Authority		-		77. Authority		-		126e																													
112	-	48. Aboholdng Test		Given: <input checked="" type="checkbox"/> No <input type="checkbox"/> Yes <input type="checkbox"/> Refused		Type: <input type="checkbox"/> Breath <input type="checkbox"/> Blood <input type="checkbox"/> Urine		Results: 0. -- % <input type="checkbox"/> Pending		78. Aboholdng Test		Given: <input checked="" type="checkbox"/> No <input type="checkbox"/> Yes <input type="checkbox"/> Refused		127a																													
113	-	49. Hazardous Material		Given: <input checked="" type="checkbox"/> None <input type="checkbox"/> On Board <input type="checkbox"/> Spill		Type: <input type="checkbox"/> Breath <input type="checkbox"/> Blood <input type="checkbox"/> Urine		Results: 0. -- % <input type="checkbox"/> Pending		79. Hazardous Material		Given: <input checked="" type="checkbox"/> None <input type="checkbox"/> On Board <input type="checkbox"/> Spill		127b																													
114	-	50. CamerNo.		USDOT - - - - - - - - <input checked="" type="checkbox"/> None		51. GVW R / GCW R (trucks & buses only)		≤ 10,000 lbs. <input type="checkbox"/> 10,001 - 26,000 lbs. <input type="checkbox"/> ≥ 26,001 lbs. <input type="checkbox"/>		80. CamerNo.		USDOT - - - - - - - - <input checked="" type="checkbox"/> None		127c																													
115	-	52. Motor Carrier or Government Entity		-		53. GVW R / GCW R (trucks & buses only)		≤ 10,000 lbs. <input type="checkbox"/> 10,001 - 26,000 lbs. <input type="checkbox"/> ≥ 26,001 lbs. <input type="checkbox"/>		81. GVW R / GCW R (trucks & buses only)		≤ 10,000 lbs. <input type="checkbox"/> 10,001 - 26,000 lbs. <input type="checkbox"/> ≥ 26,001 lbs. <input type="checkbox"/>		127d																													
116	03	54. Number & Street		-		55. City		-		82. Number & Street		-		127e																													
117	04	56. State		-		57. Zip		-		83. City		-		128																													
135. Damage to Other Property <input type="checkbox"/> Yes (If Yes, describe) <input checked="" type="checkbox"/> No														129																													
Oper. 136. Charge														137. Sum m ons No.		Oper. 138. Charge		139. Sum m ons No.		130																							
Oper. 140. Charge														141. Sum m ons No.		Oper. 142. Charge		143. Sum m ons No.		131																							
83														84		85		86		87		88		89		90		91		92		93		94		95		Names & Addresses of Occupants If Deceased, Date & Time of Death		132			
A														01		01		01		05		74		M		-		-		-		11		04		-		-		BENGAL WALTERS 64 ELLISON ROAD SOMERSET NJ 08873		133	
B																																										134	
C																																											
D																																											

Show NORTH by Arrow
(Not to Scale)

SEE NJTR-1B

145. Crash Description/Narrative

NJTR-1 (Rev. 01/17)

146. Officer's Signature
ALA, D

147. Badge #
491737

148. Reviewer
MCNALLY, B

Badge #
490825

149. Case Status ☐ Pending ☒ Complete

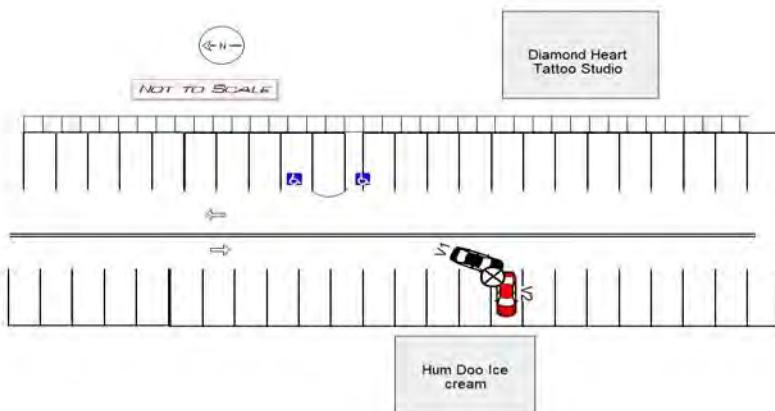
New Jersey Police Crash Investigation Report
Motor Vehicle Crash Diagram

Police Dept: FLEMINGTON BORO PD Code: 01

Station: - Case No: 22050272

144 Crash Diagram (NOT TO SCALE)

○ Indicate
North



Attachment: Stangl Road Final Traffic Report - 2022.09.14 Signed (002) (2022-24 : Adding Two Crosswalks on Stangl Road)

ALA, D

491737

Show NORTH by Arrow
(Not to Scale)

SEE NJTR-1B

145. Crash Description/Narrative

Driver #2 stated that he backed into vehicle #1 while pulling out of a spot. Driver #1 stated she was hit from behind.

146. Officer's Signature
KYDD, D

147. Badge #
49626

148. Reviewer
BULLMAN, B

Badge #
49648

149. Case Status ☐ Pending ☒ Complete

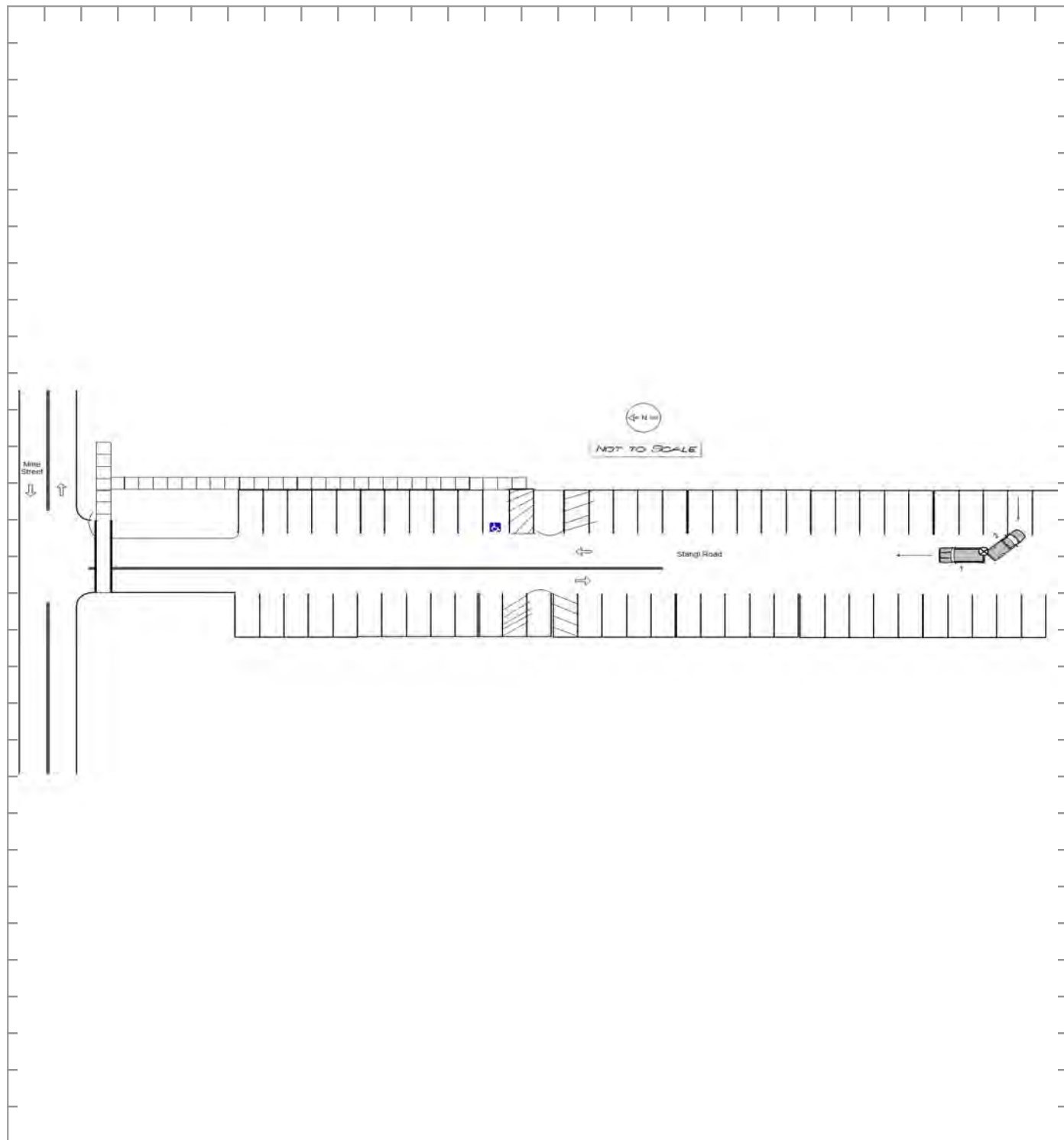
New Jersey Police Crash Investigation Report
Motor Vehicle Crash Diagram

Police Dept: FLEMINGTON BORO PD Code: 01

Station: - Case No: 22064436

144 Crash Diagram (NOT TO SCALE)

○ Indicate North




Attachment: Stangl Road Final Traffic Report - 2022.09.14 Signed (002) (2022-24 : Adding Two Crosswalks on Stangl Road)

KYDD, D

49626

[illegible]

144. Crash Diagram



Show NORTH by Arrow
(Not to Scale)

SEE NJTR-1B

145. Crash Description/Narrative

Vehicle 1 struck Vehicle 2 which was legally parked in front of HumDoo Ice Cream.

146. Officer's Signature

ALA, D

147. Badge #
491737

491737

148. Reviewer

1

Badge

1

149. Case Status ☐ Pending ☒ Complete

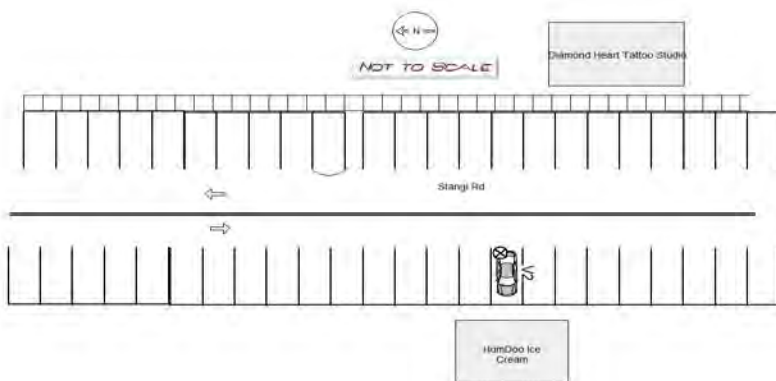
New Jersey Police Crash Investigation Report
Motor Vehicle Crash Diagram

Police Dept: FLEMINGTON BORO PD Code: 01

Station: - Case No: 22104783

144 Crash Diagram (NOT TO SCALE)

○ Indicate
North



Attachment: Stangl Road Final Traffic Report - 2022.09.14 Signed (002) (2022-24 : Adding Two Crosswalks on Stangl Road)

ALA, D

491737



Borough of Flemington Speed Limit Ordinance

For

Stangl Road Pedestrian Midblock Crossings

Borough of Flemington, NJ
Wednesday, August 3, 2022

Chapter 7A. Traffic Schedules

§ 7A-11. SCHEDULE XI: SPEED LIMITS.

[Ord. No. 2014-24]

In accordance with the provisions of § 7-11, the following speed limits shall be revised on the following streets or parts of the streets and all other streets at 25 m.p.h. shall remain.

SCHEDULE XI: SPEED LIMITS			
Name of Street	Direction	Speed	Location
Pennsylvania Avenue	Both	25 m.p.h.	Pennsylvania Avenue
North Main Street	Both	25, m.p.h.	a. Between the East Main Street inter-section and the North Main Street-Park Avenue intersection.
			b. Between the North Main Street-Park Avenue intersection and the northerly Flemington Borough line on North Main Street.
Main Street	Both	25 m.p.h.	a. Between the inter-section of Main Street and New Jersey Route 12 and the intersection of Main Street and William Street.
			b. Between the inter-section of Main Street and William Street and the inter-section of Main Street and East Main-North Main Street.
East Main Street	Both	25 m.p.h.	Between the inter-section of East Main and Main Street-North Main Street and the Borough of Flemington line.
Broad Street	Both	25 m.p.h.	a. Between the inter-section of Broad Street and Route 12 and the intersection of Broad Street and Church Street.
			b. Between the inter-section of Broad Street and Church Street and the inter-section of Broad Street and New Jersey Avenue.
Church Street	Both	25 m.p.h.	a. Between the inter-section of Church Street and Central Avenue and the intersection of Church Street and Main Street.

SCHEDULE XI: SPEED LIMITS			
Name of Street	Direction	Speed	Location
	Both	25 m.p.h.	b. Between the inter-section of Church Street and Main Street and the easterly border of the Borough of Flemington.
Mine Street	Both	25 m.p.h.	a. Between the inter-section of Mine Street and Main Street and the intersection of Mine Street and the Flemington branch of the Pennsylvania Railroad.
	Both	25 m.p.h.	b. Between the inter-section of Mine Street and the Flemington branch of the Pennsylvania Railroad and the westerly Flemington Borough Line.
Capner Street	Both	25 m.p.h.	From the Borough line to Park Avenue.
Reaville Avenue	Both	25 m.p.h.	a. Between the Reaville Avenue—NJ Route 12 intersection and the Reaville Avenue—NJ Route 31—US Route 202 intersection.
			b. Between the Reaville Avenue—NJ Route 31—US Route 202 intersection and the Borough line lying to the east thereof.
Stangl Road	Both	15 m.p.h.	Between the Mine Street intersection and the intersection of State Highway Route 12.
Walter E. Foran	Both	25 m.p.h.	Between North Street and the Flemington/ Raritan Township corporate line.



Speed Data

For

Stangl Road Pedestrian Midblock Crossings



Start: 2022-06-15

End: 2022-07-15

Times: 0:00-23:59

Violation Threshold: Speed Limit +

Speed Range: 1 to 1

Overall Summary

Total Days of Data: 31

Speed Limit: 15

Average Speed: 12.34

50th Percentile Speed: 12.32

85th Percentile Speed: 16.15

Pace Speed Range: 7-17

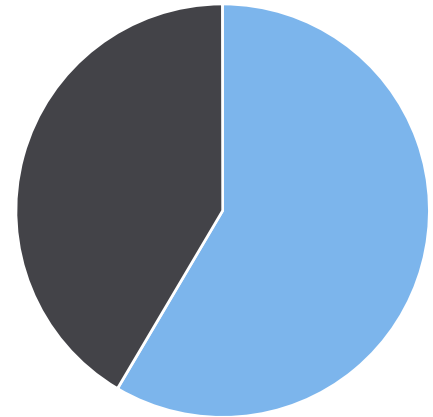
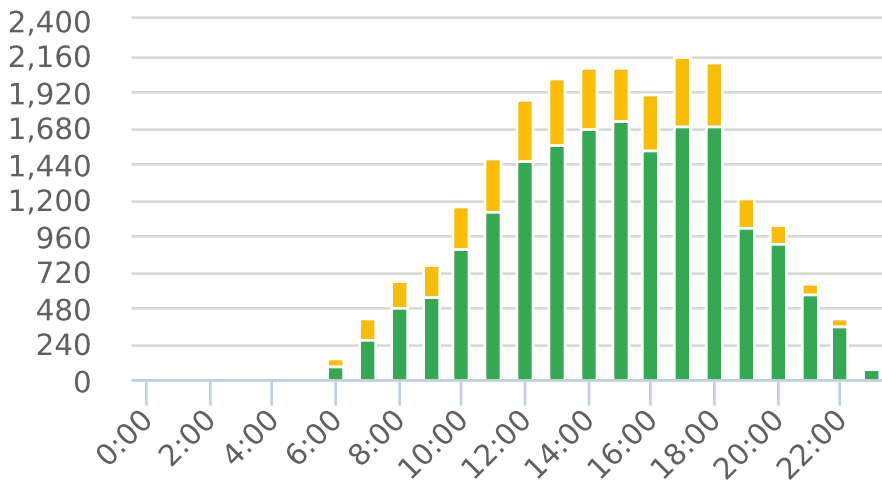
Minimum Speed: 5

Maximum Speed: 35

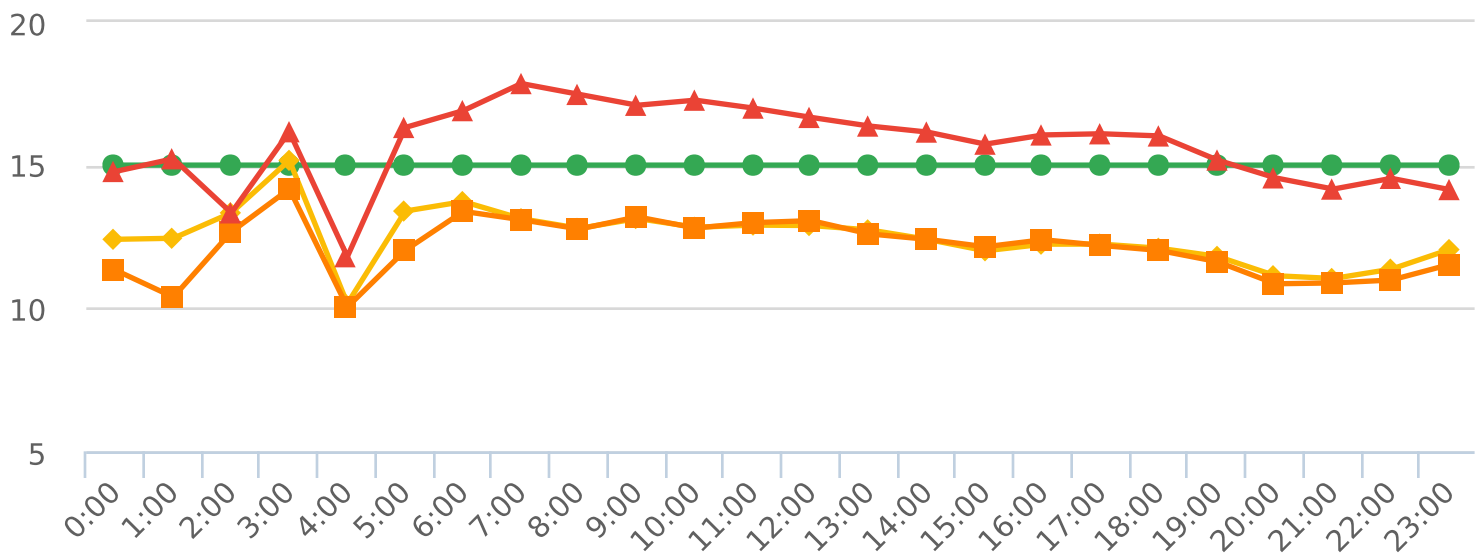
Display Mode: Unknown

Average Volume per Day: 720.4

Total Volume: 22331



■ Violators
 ■ Inside Threshold
 ■ Compliant
 ■ Vehicles Slowed
 ■ Other



● Speed Limit
 ◆ Average Speed
 ■ 50% Speed
 ▲ 85% Speed



Start: 2022-06-15

End: 2022-07-15

Times: 0:00-23:59

Extended Speed Summary

Stangl Road NB, N^W

4.6.3.a

Violation Threshold: Speed Limit +

Speed Range: 1 to 1

Time	Sign Mode	Speed Limit	Total # Vehicles	Total # Violator	% Violator	Avg # Vehicles	Avg # Violators	Min Speed	Max Speed	Avg Speed	50% Speed	85% Speed	Sign Effectiveness
0:00	Unknown	15	27	0	0.0%	0.9	0.0	5	19	12.4	11.3	14.8	63.1%
1:00	Unknown	15	18	0	0.0%	0.6	0.0	6	21	12.4	10.4	15.2	55.6%
2:00	Unknown	15	3	0	0.0%	0.1	0.0	12	14	13.3	12.7	13.3	66.7%
3:00	Unknown	15	6	0	0.0%	0.2	0.0	9	21	15.2	14.2	16.2	66.7%
4:00	Unknown	15	25	2	8.0%	0.8	0.1	5	30	10.2	10.0	11.8	24.0%
5:00	Unknown	15	38	0	0.0%	1.2	0.0	5	23	13.4	12.0	16.3	34.2%
6:00	Unknown	15	146	2	1.4%	4.7	0.1	5	30	13.7	13.4	16.9	70.0%
7:00	Unknown	15	413	5	1.2%	13.3	0.2	5	30	13.1	13.1	17.8	66.4%
8:00	Unknown	15	671	8	1.2%	21.6	0.3	5	34	12.8	12.8	17.5	65.8%
9:00	Unknown	15	770	6	0.8%	24.8	0.2	5	30	13.1	13.2	17.1	62.4%
10:00	Unknown	15	1167	8	0.7%	37.6	0.3	5	33	12.8	12.8	17.3	66.0%
11:00	Unknown	15	1485	9	0.6%	47.9	0.3	5	32	12.9	13.0	17.0	61.7%
12:00	Unknown	15	1870	8	0.4%	60.3	0.3	5	32	12.9	13.1	16.7	61.1%
13:00	Unknown	15	2009	7	0.3%	64.8	0.2	5	27	12.7	12.6	16.4	62.5%
14:00	Unknown	15	2079	6	0.3%	67.1	0.2	5	29	12.4	12.4	16.2	60.2%
15:00	Unknown	15	2088	5	0.2%	67.4	0.2	5	29	12.0	12.1	15.7	58.1%
16:00	Unknown	15	1904	8	0.4%	61.4	0.3	5	27	12.2	12.4	16.1	57.1%
17:00	Unknown	15	2153	9	0.4%	69.5	0.3	5	35	12.2	12.2	16.1	57.8%
18:00	Unknown	15	2111	3	0.1%	68.1	0.1	5	28	12.1	12.0	16.0	55.5%
19:00	Unknown	15	1204	1	0.1%	38.8	0.0	5	28	11.8	11.6	15.2	54.8%
20:00	Unknown	15	1026	1	0.1%	33.1	0.0	5	26	11.1	10.9	14.6	55.9%
21:00	Unknown	15	633	0	0.0%	20.4	0.0	5	24	11.0	10.9	14.2	40.6%
22:00	Unknown	15	403	0	0.0%	13.0	0.0	5	24	11.4	11.0	14.5	33.1%
23:00	Unknown	15	82	0	0.0%	2.6	0.0	5	23	12.0	11.5	14.1	40.1%
Total Volumes/ Avg			22331	88	0.4%	720.4	3.1	5	35	12.5	12.1	15.7	55.8%
Total/Avg w/o Feedback			0	0	0	0.0	0.0	n/a	n/a	n/a	n/a	n/a	n/a
Total/Avg w/ Feedback			22331	88	0.4%	720.4	3.1	5	35	12.5	12.1	15.7	55.8%

Attachment: Stangl Road Final Traffic Report - 2022.09.14 Signed (002) (2022-24 : Adding Two Crosswalks on Stangl Road)



Start: 2022-06-15

End: 2022-07-15

Times: 0:00-23:59

Violation Threshold: Speed Limit +

Speed Range: 1 to 1

Overall Summary

Total Days of Data: 31

Speed Limit: 15

Average Speed: 13.66

50th Percentile Speed: 13.92

85th Percentile Speed: 19.16

Pace Speed Range: 9-19

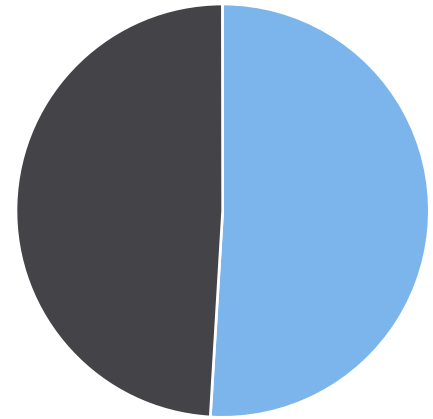
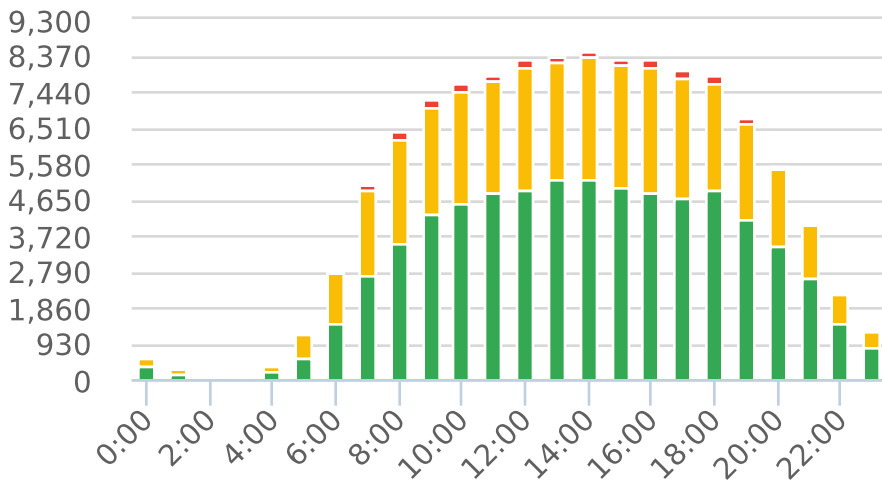
Minimum Speed: 5

Maximum Speed: 82

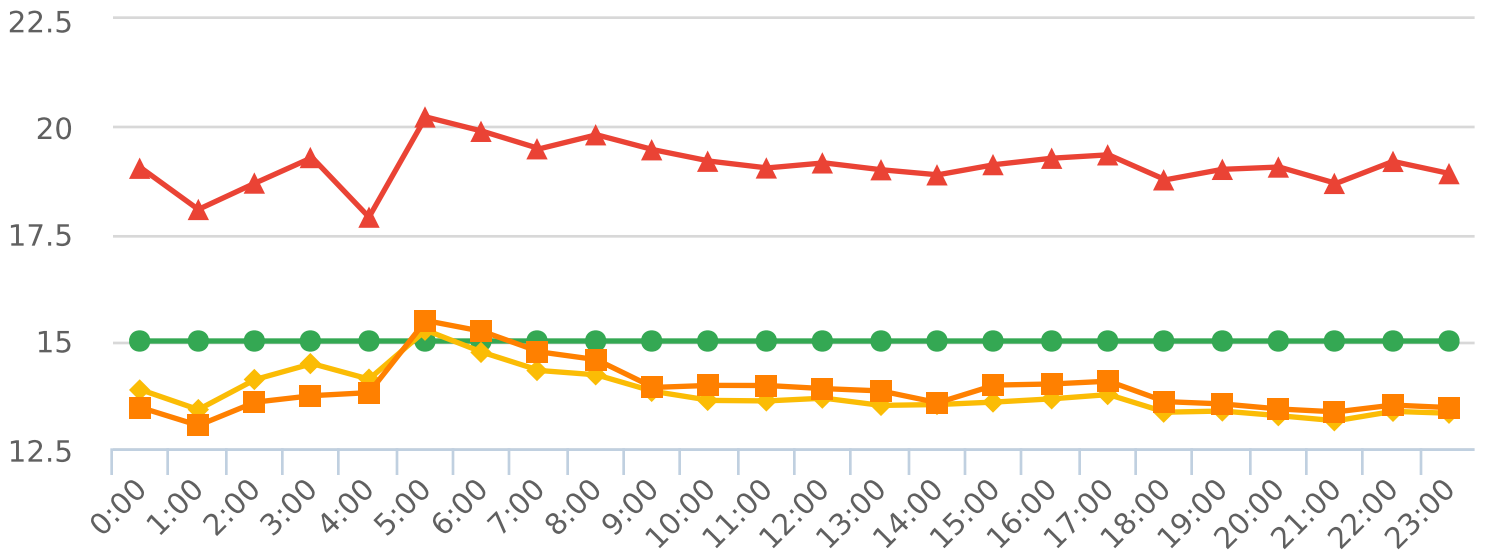
Display Mode: All Messages, Speed Display,

Average Volume per Day: 3774.5

Total Volume: 117010



Violators Inside Threshold Compliant Vehicles Slowed Other



Speed Limit Average Speed 50% Speed 85% Speed



Start: 2022-06-15

End: 2022-07-15

Times: 0:00-23:59

Extended Speed Summary

Stangl Road , S~

4.6.3.a

Violation Threshold: Speed Limit +

Speed Range: 1 to 1

Time	Sign Mode	Speed Limit	Total # Vehicles	Total # Violator	% Violator	Avg # Vehicles	Avg # Violators	Min Speed	Max Speed	Avg Speed	50% Speed	85% Speed	Sign Effectiveness
0:00	All Messages, Speed Display, Single Message	15	578	18	3.1%	18.6	0.6	5	33	13.9	13.4	19.0	55.1%
1:00	Speed Display, All Messages, Single Message	15	266	7	2.6%	8.6	0.2	5	32	13.4	13.0	18.1	62.5%
2:00	All Messages, Single Message, Speed Display	15	165	9	5.5%	5.3	0.3	5	35	14.1	13.6	18.7	68.0%
3:00	Speed Display, All Messages, Single Message	15	150	5	3.3%	4.8	0.2	5	32	14.5	13.7	19.3	59.9%
4:00	All Messages, Speed Display, Single Message	15	366	7	1.9%	11.8	0.2	5	36	14.1	13.8	17.9	60.4%
5:00	Speed Display, All Messages, Single Message	15	1188	46	3.9%	38.3	1.5	5	38	15.3	15.5	20.2	55.5%
6:00	All Messages, Speed Display, Single Message	15	2837	79	2.8%	91.5	2.5	5	38	14.7	15.2	19.9	53.2%
7:00	Speed Display, All Messages, Single Message	15	5008	116	2.3%	161.5	3.7	5	37	14.3	14.7	19.5	52.8%
8:00	All Messages, Single Message, Speed Display	15	6394	178	2.8%	206.3	5.7	5	41	14.2	14.6	19.8	52.2%
9:00	Speed Display, All Messages, Single Message	15	7232	171	2.4%	233.3	5.5	5	36	13.8	13.9	19.5	50.7%

Attachment: Stangl Road Final Traffic Report - 2022.09.14 Signed (002) (2022-24 : Adding Two Crosswalks on Stangl Road)



Start: 2022-06-15

End: 2022-07-15

Times: 0:00-23:59

Extended Speed Summary

Stangl Road , S~

4.6.3.a

Violation Threshold: Speed Limit +

Speed Range: 1 to 1

Time	Sign Mode	Speed Limit	Total # Vehicles	Total # Violator	% Violator	Avg # Vehicles	Avg # Violators	Min Speed	Max Speed	Avg Speed	50% Speed	85% Speed	Sign Effectiveness
10:00	All Messages, Speed Display, Single Message	15	7623	163	2.1%	245.9	5.3	5	35	13.6	14.0	19.2	51.5%
11:00	Speed Display, All Messages, Single Message	15	7866	132	1.7%	253.7	4.3	5	37	13.6	14.0	19.0	49.0%
12:00	All Messages, Speed Display, Single Message	15	8237	164	2.0%	274.6	5.5	5	82	13.7	13.9	19.1	48.5%
13:00	Speed Display, All Messages, Single Message	15	8370	178	2.1%	279.0	5.9	5	35	13.5	13.8	19.0	48.6%
14:00	All Messages, Single Message, Speed Display	15	8479	157	1.9%	282.6	5.2	5	41	13.5	13.6	18.9	49.2%
15:00	Speed Display, All Messages, Single Message	15	8268	173	2.1%	275.6	5.8	5	39	13.6	14.0	19.1	47.6%
16:00	All Messages, Speed Display, Single Message	15	8251	161	2.0%	275.0	5.4	5	37	13.7	14.0	19.3	48.7%
17:00	Speed Display, All Messages, Single Message	15	7959	153	1.9%	265.3	5.1	5	35	13.8	14.1	19.3	49.8%
18:00	All Messages, Speed Display, Single Message	15	7845	170	2.2%	261.5	5.7	5	35	13.3	13.6	18.8	50.2%
19:00	Speed Display, All Messages, Single Message	15	6738	154	2.3%	224.6	5.1	5	37	13.4	13.5	19.0	53.4%

Attachment: Stangl Road Final Traffic Report - 2022.09.14 Signed (002) (2022-24 : Adding Two Crosswalks on Stangl Road)



Start: 2022-06-15

End: 2022-07-15

Times: 0:00-23:59

Extended Speed Summary

Stangl Road , S

4.6.3.a

Violation Threshold: Speed Limit +

Speed Range: 1 to 1

Time	Sign Mode	Speed Limit	Total # Vehicles	Total # Violator	% Violator	Avg # Vehicles	Avg # Violators	Min Speed	Max Speed	Avg Speed	50% Speed	85% Speed	Sign Effectiveness
20:00	All Messages, Single Message, Speed Display	15	5532	117	2.1%	184.4	3.9	5	42	13.3	13.4	19.1	54.7%
21:00	Speed Display, All Messages, Single Message	15	4092	81	2.0%	136.4	2.7	5	54	13.1	13.3	18.7	56.7%
22:00	All Messages, Speed Display, Single Message	15	2304	67	2.9%	76.8	2.2	5	38	13.4	13.5	19.2	58.1%
23:00	Speed Display, All Messages, Single Message	15	1262	27	2.1%	42.1	0.9	5	37	13.3	13.4	18.9	59.6%
Total Volumes/ Avg			117010	2533	2.2%	3857.7	83.4	5	82	13.8	13.9	19.1	54.0%
Total/Avg w/o Feedback			0	0	0	0.0	0.0	n/a	n/a	n/a	n/a	n/a	n/a
Total/Avg w/ Feedback			117010	2533	2.2%	3857.7	83.4	5	82	13.8	13.9	19.1	54.0%

Attachment: Stangl Road Final Traffic Report - 2022.09.14 Signed (002) (2022-24 : Adding Two Crosswalks on Stangl Road)

Mayor and Common Council38 Park Avenue
Flemington, NJ 08822Meeting: 10/11/22 07:30 PM
Department: Governing Body
Category: Council Ordinance
Prepared By: Michael J. Humphrey
Initiator: Michael J. Humphrey
Sponsors:**SCHEDULED****ORDINANCE 2022-25**

DOC ID: 3913

First Reading: Implementing One-Way Limits on Corcoran Street and North Place

WHEREAS, the Borough Engineer conducted a traffic study for the Corcoran Street and North Place One-Way Street Conversion; and

WHEREAS, the Borough Engineer has determined that one-way limits be implemented on the following streets:

- Corcoran Street - One-Way westbound from Park Avenue to Allen Street;
- North Place - One Way northbound from Corcoran Street to North Main Street;

NOW THEREFORE BE IT ORDAINED, by the Mayor and Common Council by the Borough of Flemington, County of Hunterdon, State of New Jersey that the Borough Police Department as follows:

NOW THEREFORE BE IT ORDAINED, by the Mayor and Common Council by the Borough of Flemington, County of Hunterdon, State of New Jersey as follows:

1. Section 7A-5, Schedule V of the Code of the Borough of Flemington entitled, "One-Way Streets," is amended to add the following:

Name of Street	Direction	Location
Corcoran Street	Westbound	From Park Avenue to Allen Street
North Place	Northbound	From Corcoran Street to North Main Street

2. The Borough Police Department is authorized to install the appropriate signage consistent with this ordinance.
3. In the event any section, part or provision of this Ordinance shall be held unconstitutional or invalid by any Court, such holding shall not affect the validity of this Ordinance or any remaining part of this Ordinance other than the part held unconstitutional or invalid.
4. All ordinances or parts thereof which are inconsistent with the provisions of this Ordinance are hereby repealed to the extent of their inconsistencies.

5. This Ordinance shall take effect immediately upon its final passage and publication as required by law.

Introduced: October 11, 2022

Attest:

Betsy Driver, Mayor

Michael Humphrey, Acting Borough Clerk