



**TRAFFIC STUDY REPORT**

**FOR THE**

**STANGL ROAD PEDESTRIAN MIDBLOCK CROSSINGS**

**LOCATED IN THE BOROUGH OF FLEMINGTON**

**HUNTERDON COUNTY, NEW JERSEY**

**September 2022**

**Prepared By:**

**James C. Watson, P.E., PTOE**  
**N.J. LIC. NO. 24GE04452800**

**Kevin E. Chen, P.E., PTOE**  
**N.J. LIC. NO. 24GE04870000**



**CONSULTING AND MUNICIPAL ENGINEERS**  
3141 BORDENTOWN AVENUE, PARLIN, NEW JERSEY 08859 (732) 727-8000  
1460 ROUTE 9 SOUTH, HOWELL, NEW JERSEY 07731 (732) 462-7400



JOHN H. ALLGAIR, PE, PP, LS (1983-2001)  
DAVID J. SAMUEL, PE, PP, CME  
JOHN J. STEFANI, PE, LS, PP, CME  
JAY B. CORNELL, PE, PP, CME  
MICHAEL J. McCLELLAND, PE, PP, CME  
GREGORY R. VALES, PE, PP, CME

TIMOTHY W. GILLEN, PE, PP, CME  
BRUCE M. KOCH, PE, PP, CME  
LOUIS J. PLOSKONKA, PE, CME  
TREVOR J. TAYLOR, PE, PP, CME  
BEHRAM TURAN, PE, LSRP  
LAURA J. NEUMANN, PE, PP  
DOUGLAS ROHMEYER, PE, CFM, CME  
ROBERT J. RUSSO, PE, PP, CME  
JOHN J. HESS, PE, PP, CME

September 14, 2022

Mr. Michael Campion  
Director of Public Works  
Borough of Flemington  
38 Park Avenue  
Flemington, NJ 08822

**Re: Traffic Study Report  
Stangl Road Pedestrian Midblock Crossings  
Borough of Flemington, Hunterdon County, New Jersey  
Our File No. PFM00501.01**

Dear Mr. Campion:

### **Introduction**

It is our understanding that the Borough of Flemington is considering the installation of one or more pedestrian midblock crosswalks adjacent to local businesses on Stangl Road. The first crosswalk location is approximately 175 feet to the south of Mine Street along Stangl Road connecting to the left and right curb island extensions, and the second crosswalk location is approximately near the unsignalized intersection of Reasoner Lane and Stangl Road by the Lone Eagle Brewing Co. At your request, CME Associates has prepared this Traffic Study Report for the proposed midblock pedestrian crossing locations along Stangl Road between Reasoner Lane and Mine Street located in the Borough of Flemington. It is our understanding that the Borough is considering the construction of one or more midblock crosswalk locations including the necessary signing, striping, and advanced warning devices associated with such installations. The purpose of this study is to review the existing traffic, pedestrian, speed, collision, and sight distance data to develop the appropriate midblock crosswalk treatments that should be implemented.

### **Evaluation of Existing Conditions**

Stangl Road is a local road that is approximately 2,160 feet +/- in length under the jurisdiction of the Borough of Flemington, which services local businesses, retail stores, restaurants, and an outlet shopping mall. Along Stangl Road, there are existing 90° parking spaces that provide parking for patrons shopping at the various businesses. This roadway is approximately 32 feet wide with one lane of travel in each direction between the parking spaces for the majority of its length. Under the Borough of Flemington's 7A-11 ordinance, Stangl Road has a posted and visible speed limit of 15 mph. There is double yellow centerline striping throughout the entire length of Stangl Road, but no striping other than crosswalk and intersection approach striping between the intersections of NJ Route 12 and Mine Street with Stangl Road currently exist. It should be noted that there are two (2) horizontal curves to the north of Reasoner Lane and six



Mr. Michael Campion  
Director of Public Works  
Borough of Flemington  
Re: Stangl Road Midblock Pedestrian Crossings  
Traffic Study Report

September 14, 2022  
Our File No. PFM00501.01  
Page 2

(6) horizontal curves to the south of Reasoner Lane along with railroad tracks just to the east of Stangl Road. The current speed limit list under the Borough of Flemington's municipal code has been included in the appendix.

### **Traffic Counts**

Our subconsultant TechniQuest installed an automatic traffic counter between June 8, 2022 and June 14, 2022 along Stangl Road and performed a 12-hour pedestrian count on June 11, 2022. The AADT on this roadway is 1,982 vehicles and the highest peak hour for pedestrian crossings occurred between 3PM and 4PM on June 11, 2022 with 172 pedestrians. The MUTCD states that new marked crosswalks alone should not be installed across uncontrolled roadways where the speed limit exceeds 40 miles per hour; the roadway has four or more lanes of travel without a raised median or pedestrian refuge island, and an AADT of 12,000 vehicles per day or greater. Since the site-specific data falls below these thresholds, this site is a candidate for installing a midblock crosswalk. The full traffic count data can be found in the Appendix.

### **Collision Data Collection and Analyses**

We have reviewed the accident data collected by the Borough of Flemington Police Department over the last three (3) years. Of the sixteen (16) accidents that occurred along Stangl Road over the last three (3) years, one (1) collision involved a pedestrian. This pedestrian involved collision occurred where a large box truck was parked in the northbound lane of Stangl Road, which blocked any visibility of pedestrians attempting to cross the road from the eastern part of Stangl Road to the western side. As the motorist was travelling in the northbound direction, a pedestrian ran in to the roadway before the motorist was able to stop in time, causing the collision with the pedestrian. Additionally, there were one (1) rear-end collision, one (1) right-angle collision, eight (8) collisions where a parked vehicle was struck, one (1) left-turn / U-turn collision, two (2) backing collisions, and two (2) fixed object collisions.

It should be noted that a majority of the collisions within the last three (3) years consisted of motorists being struck while backing out of the parking spaces along Stangl Road. Furthermore, driver inattention was a common contributing factor in the collisions reported. It stands to reason that a marked midblock crossing alone will not be sufficient to bring attention to pedestrians attempting to cross Stangl Road, especially for a midblock crossing considering the presence of horizontal curves. Therefore, additional supplemental signing, striping, and advanced warning equipment will be necessary in order to increase visibility of the proposed midblock crossings, especially with the high number of 172 pedestrians using the crosswalk in the peak hour. The full collision report history can be found in the Appendix.



Mr. Michael Campion  
Director of Public Works  
Borough of Flemington  
Re: Stangl Road Midblock Pedestrian Crossings  
Traffic Study Report

September 14, 2022  
Our File No. PFM00501.01  
Page 3

### **Review of Sight Distances and AASHTO Standards**

It should be noted that based on the posted speed limit of 15 miles per hour, the design speed of Stangl Road would be 20 miles per hour for an existing roadway (as per the NJDOT Design Manual's stipulation of adding 5 mph to the posted speed to establish the design speed of existing roadways). The minimum stopping sight distance according to AASHTO is 115 feet. Based on our visual observations, the existing stopping sight distance along Stangl Road near the first location of the proposed midblock crosswalk, which is approximately 175 feet to the south of Mine Street along Stangl Road on the left and right curb islands, is 470 feet in the southbound direction and 200 feet in the northbound direction. The stopping sight distance at the second location of the proposed midblock crosswalk location near the unsignalized intersection of Reasoner Lane by Lone Brewing Eagle Co. in the southbound direction appears to be 140 feet and 170 feet in the northbound direction. It should be noted that since there are existing 90° parking spaces along Stangl Road, (visibility of pedestrians for motorists travelling along Stangl Road to recognize and stop for pedestrians attempting to cross Stangl Road if there are vehicles parked in the spaces near the proposed midblock crosswalk locations is limited). For this reason, consideration should be given to the placement of advance crosswalk warning signs to alert motorists of pedestrians that may be crossing at both proposed midblock crosswalk locations at the unsignalized intersection of Reasoner Lane and Mine Street.

### **Review of Speed Data**

Based on our review of the speed data provided by the Borough of Flemington Police Department between the dates of June 15, 2022 and July 15, 2022, the northbound 85<sup>th</sup> percentile speed was recorded as 16.15 miles per hour and the southbound 85<sup>th</sup> percentile speed was recorded as 19.16 miles per hour along Stangl Road. It should be noted that, Stangl Road between NJ Route 12 and Mine Street has posted 15 mph speed limit signs throughout the roadway. As previously noted, there were 16 collisions along Stangl Road between NJ Route 12 and Mine Street. Of the collisions reported within the past 3 years, speeding did not present a factor in any of the collisions reported. However, since the proposed midblock crosswalk locations are in the vicinity of parking spaces which could limit the view of pedestrians attempting to cross Stangl Road, additional crosswalk improvements to enhance the visibility of these locations will be necessary. The speed data received from the Borough of Flemington Police Department can be found in the Appendix.



Mr. Michael Campion  
Director of Public Works  
Borough of Flemington  
Re: Stangl Road Midblock Pedestrian Crossings  
Traffic Study Report

September 14, 2022  
Our File No. PFM00501.01  
Page 4

### **Recommendations and Considerations**

Based on our review of the data collected and the existing conditions, a midblock crosswalk can be installed at the two (2) locations being considered by the Borough of Flemington. The first location of the proposed midblock crosswalk being approximately 175 feet to the south of Mine Street along Stangl Road connecting to the left and right curb island extensions, and the second crosswalk location which is approximately near the unsignalized intersection of Reasoner Lane and Stangl Road by the Lone Eagle Brewing Company. For the second location, we recommend that the Borough construct curb island extensions. This will allow for pedestrians to cross at a point closer to the travel-way and not immediately next to a parking stall, where a vehicle might obstruct the view of pedestrians. It should also be noted that installing a midblock crosswalk at the second location will call for parking spaces to be eliminated. Should the Borough decide to install the midblock crosswalks, we recommend that the proposed midblock crosswalks be installed with the following items:

- Rectangular Rapid Flashing Beacons (RRFB) with push button operation;
- Advance crosswalk warning signs before a horizontal curve where the midblock crosswalk would not readily be visible;
- A crosswalk illuminator, which is a light installed on top of each RRFB assembly on each side to light up the marked crosswalk;
- Additional crosswalk enhancements to increase visibility of the midblock crossing to motorists

It should be noted that the Rectangular Rapid Flashing Beacons and the lighted advanced warning signs can both be solar-powered provided that the panel is allowed clear southern exposure to the sun. These features should be installed on both approaches along each proposed midblock crosswalk. The proposed midblock crosswalk will also need depressed curbs, ADA accessible ramps, detectable warning surfaces, an ordinance or resolution from the Borough of Flemington, appropriate striping in accordance with the MUTCD including but not limited to crosswalk lines with longitudinal lines a minimum of 6 feet wide, and additional edge gore striping to shorten the distance of active roadway that the pedestrians must travel to utilize the crossing.



Mr. Michael Campion  
Director of Public Works  
Borough of Flemington  
Re: Stangl Road Midblock Pedestrian Crossings  
Traffic Study Report

September 14, 2022  
Our File No. PFM00501.01  
Page 5

Should you have any questions concerning this matter, please do not hesitate to contact our office.

Very truly yours,  
**CME ASSOCIATES**

James C. Watson, P.E., PTOE  
Project Manager

Kevin E. Chen, P.E., PTOE  
Professional Engineer



# **TECHNICAL APPENDIX**

## **FOR TRAFFIC STUDY REPORT FOR**

### **Stangl Road Pedestrian Midblock Crossings**

- **Study Area Map**
- **Traffic Counts**
- **Crash Summary Table and Crash Reports**
- **Borough of Flemington Speed Limit Ordinance**
- **Speed Data**

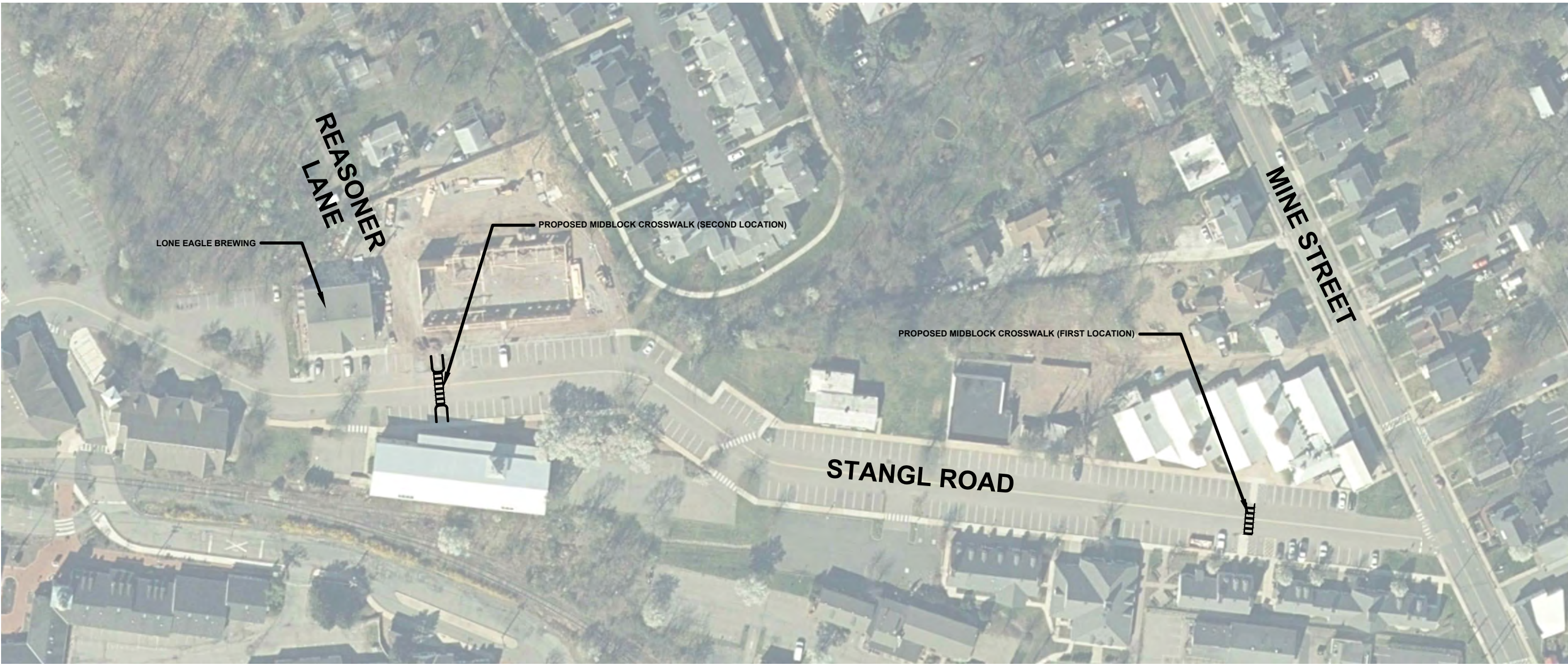


**Study Area Map**


**For**

**Stangl Road Pedestrian Midblock Crossings**





GRAPHIC SCALE



SCALE: 1"=100'

BOROUGH OF FLEMINGTON, NEW JERSEY  
STANGL ROAD MIDBLOCK CROSSWALK STUDY AREA MAP



CONSULTING AND MUNICIPAL ENGINEERS



**Traffic Counts**

**For**

**Stangl Road Pedestrian Midblock Crossings**



# TechniQuest Corporation

32 Jefferson Plaza  
Princeton, NJ 08540

Phone: 732-274-9500 Fax: 732-274-9510

www.TechniQuestCorporation.Com

Site Code: 034-01

Date Start: 08-Jun-22

Stangl Road South of Mine Street

Start Time	08-Jun-22 Wed	SB		NB		Combined		09-Jun Thu	SB		NB		Combined	
		A.M.	P.M.	A.M.	P.M.	A.M.	P.M.		A.M.	P.M.	A.M.	P.M.	A.M.	P.M.
12:00		*	12	*	19	*	31		0	9	0	18	0	27
12:15		*	12	*	25	*	37		0	6	0	11	0	17
12:30		*	15	*	7	*	22		0	9	0	15	0	24
12:45		*	6	*	14	*	20		0	7	0	20	0	27
01:00		*	20	*	13	*	33		0	9	2	19	2	28
01:15		*	10	*	19	*	29		0	16	0	16	0	32
01:30		*	9	*	24	*	33		0	11	0	17	0	28
01:45		*	15	*	13	*	28		0	18	0	17	0	35
02:00		*	12	*	20	*	32		0	13	0	25	0	38
02:15		*	17	*	7	*	24		0	13	0	9	0	22
02:30		*	22	*	25	*	47		0	10	0	25	0	35
02:45		*	11	*	15	*	26		0	11	0	22	0	33
03:00		*	16	*	19	*	35		0	9	0	22	0	31
03:15		*	14	*	17	*	31		0	15	0	14	0	29
03:30		*	15	*	17	*	32		0	14	0	16	0	30
03:45		*	13	*	16	*	29		0	28	0	8	0	36
04:00		*	12	*	21	*	33		0	11	0	17	0	28
04:15		*	17	*	21	*	38		0	23	0	12	0	35
04:30		*	29	*	22	*	51		0	15	2	23	2	38
04:45		*	32	*	40	*	72		0	32	0	38	0	70
05:00		*	12	*	34	*	46		1	27	2	31	3	58
05:15		*	14	*	23	*	37		2	25	1	17	3	42
05:30		*	16	*	17	*	33		0	16	0	15	0	31
05:45		*	10	*	16	*	26		4	18	0	16	4	34
06:00		*	17	*	21	*	38		0	17	0	22	0	39
06:15		3	12	0	22	3	34		1	30	0	28	1	58
06:30		19	25	11	22	30	47		3	25	2	31	5	56
06:45		3	26	8	19	11	45		5	30	2	16	7	46
07:00		3	9	7	9	10	18		2	9	8	15	10	24
07:15		4	18	2	11	6	29		11	9	3	26	14	35
07:30		5	19	8	21	13	40		5	15	4	18	9	33
07:45		6	16	3	16	9	32		7	6	10	11	17	17
08:00		10	5	6	18	16	23		11	9	7	25	18	34
08:15		13	19	4	14	17	33		5	8	11	12	16	20
08:30		8	21	1	39	9	60		7	8	10	14	17	22
08:45		17	8	3	18	20	26		11	6	3	18	14	24
09:00		7	3	6	20	13	23		13	9	6	22	19	31
09:15		16	11	7	4	23	15		10	14	9	28	19	42
09:30		15	5	5	1	20	6		13	3	12	24	25	27
09:45		12	3	17	5	29	8		12	1	9	11	21	12
10:00		16	1	12	4	28	5		12	0	12	6	24	6
10:15		14	0	9	4	23	4		13	1	11	1	24	2
10:30		8	0	15	0	23	0		15	0	9	4	24	4
10:45		22	0	19	0	41	0		20	1	17	0	37	1
11:00		25	0	13	2	38	2		18	0	6	4	24	4
11:15		14	0	12	0	26	0		10	0	8	1	18	1
11:30		9	0	14	0	23	0		12	0	11	0	23	0
11:45		13	0	9	0	22	0		14	0	17	3	31	3
Total		262	579	191	734	453	1313		237	566	194	783	431	1349
Day Total		841		925		1766			803		977		1780	
% Total		14.8%	32.8%	10.8%	41.6%				13.3%	31.8%	10.9%	44.0%		
Peak	-	10:45	04:00	10:30	04:30	10:30	04:15	-	10:15	06:00	10:00	04:30	10:00	04:30
Vol.	-	70	90	59	119	128	207	-	66	102	49	109	109	208
P.H.F.		0.700	0.703	0.776	0.744	0.780	0.719		0.825	0.850	0.721	0.717	0.736	0.743

# TechniQuest Corporation

32 Jefferson Plaza  
Princeton, NJ 08540

Phone: 732-274-9500 Fax: 732-274-9510  
www.TechniQuestCorporation.Com

Site Code: 034-01  
Date Start: 08-Jun-22  
Stangl Road South of Mine Street

Start Time	10-Jun-22 Fri	SB		NB		Combined		11-Jun Sat	SB		NB		Combined	
		A.M.	P.M.	A.M.	P.M.	A.M.	P.M.		A.M.	P.M.	A.M.	P.M.	A.M.	P.M.
12:00		0	21	2	22	2	43		0	<b>41</b>	0	26	0	<b>67</b>
12:15		0	16	0	17	0	33		0	<b>48</b>	0	39	0	<b>87</b>
12:30		1	12	0	14	1	26		0	<b>32</b>	1	26	1	<b>58</b>
12:45		0	17	0	14	0	31		0	<b>37</b>	0	36	0	<b>73</b>
01:00		0	14	0	25	0	39		0	31	0	26	0	57
01:15		0	22	0	25	0	47		0	36	0	31	0	67
01:30		0	22	0	19	0	41		0	38	0	35	0	73
01:45		0	13	0	25	0	38		0	25	0	34	0	59
02:00		0	15	0	24	0	39		0	34	2	37	2	71
02:15		0	29	0	29	0	58		0	26	0	36	0	62
02:30		0	18	0	22	0	40		0	27	0	27	0	54
02:45		0	22	0	20	0	42		0	24	0	<b>34</b>	0	58
03:00		0	18	0	16	0	34		0	22	0	<b>41</b>	0	63
03:15		0	13	0	22	0	35		0	24	0	<b>39</b>	0	63
03:30		0	13	0	30	0	43		0	28	0	<b>39</b>	0	67
03:45		0	12	0	29	0	41		0	20	0	23	0	43
04:00		0	11	0	16	0	27		0	14	0	31	0	45
04:15		1	23	0	28	1	51		0	15	0	27	0	42
04:30		0	15	2	15	2	30		0	16	0	29	0	45
04:45		0	21	1	11	1	32		0	21	0	40	0	61
05:00		0	14	0	22	0	36		0	12	0	23	0	35
05:15		0	25	0	17	0	42		0	19	0	16	0	35
05:30		1	26	1	17	2	43		0	19	0	19	0	38
05:45		9	24	0	29	9	53		1	25	1	15	2	40
06:00		2	20	2	21	4	41		0	23	0	20	0	43
06:15		4	<b>32</b>	1	17	5	<b>49</b>		1	15	0	20	1	35
06:30		3	<b>29</b>	3	<b>21</b>	6	<b>50</b>		2	9	4	18	6	27
06:45		2	<b>33</b>	7	<b>31</b>	9	<b>64</b>		2	11	2	19	4	30
07:00		5	<b>40</b>	6	<b>26</b>	11	<b>66</b>		5	10	3	19	8	29
07:15		4	20	3	<b>28</b>	7	48		0	19	3	14	3	33
07:30		3	16	5	20	8	36		3	10	3	13	6	23
07:45		7	17	5	25	12	42		12	19	1	6	13	25
08:00		11	19	12	28	23	47		6	9	21	16	27	25
08:15		8	21	10	23	18	44		12	16	10	21	22	37
08:30		6	16	6	13	12	29		4	4	12	21	16	25
08:45		14	6	6	8	20	14		16	3	10	22	26	25
09:00		17	7	6	15	23	22		27	5	13	9	40	14
09:15		6	2	11	26	17	28		26	1	12	17	38	18
09:30		13	7	<b>15</b>	23	<b>28</b>	30		19	4	20	9	39	13
09:45		14	0	<b>14</b>	7	<b>28</b>	7		28	1	20	19	48	20
10:00		15	7	<b>14</b>	13	<b>29</b>	20		27	1	18	1	45	2
10:15		12	2	<b>14</b>	13	<b>26</b>	15		25	3	18	6	43	9
10:30		11	1	11	5	22	6		23	5	23	5	46	10
10:45		10	1	15	5	25	6		33	1	28	2	61	3
11:00		<b>12</b>	0	13	2	25	2		<b>32</b>	1	<b>25</b>	0	<b>57</b>	1
11:15		<b>14</b>	0	10	2	24	2		<b>35</b>	0	<b>31</b>	0	<b>66</b>	0
11:30		<b>16</b>	0	13	0	29	0		<b>35</b>	0	<b>38</b>	0	<b>73</b>	0
11:45		<b>19</b>	0	12	0	31	0		<b>40</b>	0	<b>31</b>	0	<b>71</b>	0
Total		240	732	220	880	460	1612		414	804	350	1006	764	1810
Day Total		972		1100		2072			1218		1356		2574	
% Total		11.6%	35.3%	10.6%	42.5%				16.1%	31.2%	13.6%	39.1%		
Peak	-	11:00	06:15	09:30	06:30	09:30	06:15	-	11:00	12:00	11:00	02:45	11:00	12:00
Vol.	-	61	134	57	106	111	229	-	142	158	125	153	267	285
P.H.F.		0.803	0.838	0.950	0.855	0.957	0.867		0.888	0.823	0.822	0.933	0.914	0.819

# TechniQuest Corporation

32 Jefferson Plaza  
Princeton, NJ 08540

Phone: 732-274-9500 Fax: 732-274-9510

www.TechniQuestCorporation.Com

Site Code: 034-01

Date Start: 08-Jun-22

Stangl Road South of Mine Street

Start Time	12-Jun-22 Sun		SB		NB		Combined		13-Jun Mon		SB		NB		Combined	
	A.M.	P.M.	A.M.	P.M.	A.M.	P.M.	A.M.	P.M.	A.M.	P.M.	A.M.	P.M.	A.M.	P.M.	A.M.	P.M.
12:00	0	27	0	21	0	48	0	29	0	18	0	47				
12:15	0	21	0	18	0	39	0	40	0	18	0	58				
12:30	0	19	1	18	1	37	0	27	0	14	0	41				
12:45	0	23	1	26	1	49	0	27	0	11	0	38				
01:00	0	23	0	16	0	39	0	28	0	11	0	39				
01:15	0	18	0	16	0	34	0	32	0	11	0	43				
01:30	0	19	0	26	0	45	0	21	0	13	0	34				
01:45	0	13	0	25	0	38	0	35	0	18	0	53				
02:00	0	24	0	17	0	41	0	33	0	8	0	41				
02:15	0	18	0	23	0	41	0	28	0	9	0	37				
02:30	0	21	0	32	0	53	0	30	0	21	0	51				
02:45	0	16	0	18	0	34	0	28	0	20	0	48				
03:00	0	20	0	17	0	37	0	30	0	11	0	41				
03:15	0	10	0	26	0	36	0	50	0	20	0	70				
03:30	0	10	0	19	0	29	0	40	0	29	0	69				
03:45	0	7	0	27	0	34	0	47	0	23	0	70				
04:00	0	9	0	18	0	27	1	48	0	25	1	73				
04:15	0	11	0	21	0	32	0	42	1	13	1	55				
04:30	0	27	0	9	0	36	0	32	0	17	0	49				
04:45	0	13	0	16	0	29	0	33	0	21	0	54				
05:00	0	11	0	22	0	33	0	6	0	18	0	24				
05:15	0	5	0	11	0	16	0	6	0	16	0	22				
05:30	0	7	0	15	0	22	0	10	0	16	0	26				
05:45	2	6	0	15	2	21	6	16	0	20	6	36				
06:00	0	4	0	20	0	24	4	2	0	14	4	16				
06:15	0	3	1	15	1	18	1	11	0	11	1	22				
06:30	1	7	0	6	1	13	3	8	4	11	7	19				
06:45	0	4	0	4	0	8	4	6	7	6	11	12				
07:00	3	3	0	8	3	11	4	9	5	13	9	22				
07:15	4	5	2	4	6	9	13	10	6	10	19	20				
07:30	4	6	2	7	6	13	39	13	9	16	48	29				
07:45	3	3	0	4	3	7	9	10	10	16	19	26				
08:00	4	3	2	2	6	5	26	8	14	8	40	16				
08:15	5	3	8	8	13	11	24	12	8	11	32	23				
08:30	12	2	8	2	20	4	19	4	8	13	27	17				
08:45	8	2	9	2	17	4	17	1	15	13	32	14				
09:00	10	1	5	1	15	2	13	2	19	13	32	15				
09:15	6	1	2	1	8	2	12	9	14	8	26	17				
09:30	5	0	7	0	12	0	10	4	6	19	16	23				
09:45	7	2	13	3	20	5	19	1	10	6	29	7				
10:00	14	0	5	1	19	1	20	0	11	1	31	1				
10:15	5	0	3	1	8	1	18	0	14	0	32	0				
10:30	11	0	7	0	18	0	32	0	2	0	34	0				
10:45	12	0	7	0	19	0	22	0	10	0	32	0				
11:00	14	0	14	0	28	0	12	0	10	0	22	0				
11:15	16	0	18	0	34	0	15	0	6	0	21	0				
11:30	16	0	21	0	37	0	30	0	15	0	45	0				
11:45	23	0	16	0	39	0	11	0	7	0	18	0				
Total	185	427	152	561	337	988	384	828	211	590	595	1418				
Day Total	612	713	1325	1212	801	2013										
% Total	14.0%	32.2%	11.5%	42.3%			19.1%	41.1%	10.5%	29.3%						
Peak	-	11:00	12:00	11:00	01:45	11:00	12:00	-	07:30	03:15	08:30	03:15	07:30	03:15		
Vol.	-	69	90	69	97	138	173	-	98	185	56	97	139	282		
P.H.F.		0.750	0.833	0.821	0.758	0.885	0.883		0.628	0.925	0.737	0.836	0.724	0.966		

# TechniQuest Corporation

32 Jefferson Plaza  
Princeton, NJ 08540

Phone: 732-274-9500 Fax: 732-274-9510  
www.TechniQuestCorporation.Com

Site Code: 034-01  
Date Start: 08-Jun-22  
Stangl Road South of Mine Street

Start Time	14-Jun-22 Tue		SB		NB		Combined		15-Jun Wed		SB		NB		Combined	
	A.M.	P.M.	A.M.	P.M.	A.M.	P.M.	A.M.	P.M.	A.M.	P.M.	A.M.	P.M.	A.M.	P.M.	A.M.	P.M.
12:00	0	35	0	13	0	48	0	48	0	*	1	*	1	*	1	*
12:15	0	32	0	16	0	48	2	48	2	*	1	*	3	*	3	*
12:30	0	29	1	30	1	59	0	59	0	*	0	*	0	*	0	*
12:45	0	37	0	19	0	56	0	56	0	*	0	*	0	*	0	*
01:00	0	40	0	28	0	68	0	68	0	*	0	*	0	*	0	*
01:15	0	27	0	24	0	51	0	51	0	*	0	*	0	*	0	*
01:30	0	19	0	20	0	39	0	39	0	*	0	*	0	*	0	*
01:45	0	35	0	16	0	51	0	51	0	*	0	*	0	*	0	*
02:00	0	28	0	22	0	50	0	50	0	*	0	*	0	*	0	*
02:15	0	35	0	15	0	50	0	50	0	*	0	*	0	*	0	*
02:30	0	28	0	20	0	48	0	48	0	*	0	*	0	*	0	*
02:45	0	26	0	16	0	42	0	42	0	*	0	*	0	*	0	*
03:00	0	28	0	12	0	40	0	40	0	*	0	*	0	*	0	*
03:15	0	29	0	6	0	35	0	35	0	*	1	*	1	*	1	*
03:30	0	48	0	20	0	68	0	68	0	*	0	*	0	*	0	*
03:45	0	33	0	36	0	69	0	69	0	*	0	*	0	*	0	*
04:00	0	40	0	21	0	61	0	61	0	*	0	*	0	*	0	*
04:15	0	35	0	13	0	48	0	48	0	*	0	*	0	*	0	*
04:30	0	20	2	17	2	37	3	37	3	*	1	*	4	*	4	*
04:45	0	17	0	27	0	44	0	44	0	*	0	*	0	*	0	*
05:00	0	14	0	23	0	37	0	37	0	*	0	*	0	*	0	*
05:15	0	19	0	21	0	40	1	40	1	*	0	*	1	*	1	*
05:30	0	19	1	19	1	38	1	38	1	*	2	*	3	*	3	*
05:45	2	36	0	29	2	65	10	65	10	*	0	*	10	*	10	*
06:00	3	27	0	32	3	59	3	59	3	*	0	*	3	*	3	*
06:15	4	18	1	26	5	44	2	44	2	*	0	*	2	*	2	*
06:30	3	15	2	23	5	38	4	38	4	*	4	*	8	*	8	*
06:45	3	18	5	19	8	37	1	37	1	*	9	*	10	*	10	*
07:00	5	15	7	18	12	33	3	33	3	*	6	*	9	*	9	*
07:15	7	14	12	23	19	37	6	37	6	*	2	*	8	*	8	*
07:30	16	10	11	21	27	31	13	31	13	*	11	*	24	*	24	*
07:45	4	22	12	24	16	46	*	46	*	*	*	*	*	*	*	*
08:00	21	10	10	29	31	39	*	39	*	*	*	*	*	*	*	*
08:15	20	4	7	14	27	18	*	18	*	*	*	*	*	*	*	*
08:30	13	8	7	18	20	26	*	26	*	*	*	*	*	*	*	*
08:45	19	3	3	9	22	12	*	12	*	*	*	*	*	*	*	*
09:00	29	6	7	19	36	25	*	25	*	*	*	*	*	*	*	*
09:15	16	4	10	15	26	19	*	19	*	*	*	*	*	*	*	*
09:30	16	7	8	10	24	17	*	17	*	*	*	*	*	*	*	*
09:45	19	4	5	17	24	21	*	21	*	*	*	*	*	*	*	*
10:00	16	0	12	4	28	4	*	4	*	*	*	*	*	*	*	*
10:15	14	1	10	4	24	5	*	5	*	*	*	*	*	*	*	*
10:30	20	0	13	4	33	4	*	4	*	*	*	*	*	*	*	*
10:45	25	0	4	3	29	3	*	3	*	*	*	*	*	*	*	*
11:00	28	1	14	3	42	4	*	4	*	*	*	*	*	*	*	*
11:15	26	1	10	1	36	2	*	2	*	*	*	*	*	*	*	*
11:30	33	1	8	1	41	2	*	2	*	*	*	*	*	*	*	*
11:45	41	0	12	0	53	0	*	0	*	*	*	*	*	*	*	*
Total	403	898	194	820	597	1718	49	0	38	0	87	0	87	0	87	0
Day Total	1301		1014		2315		49		38		87		87		87	
% Total	17.4%	38.8%	8.4%	35.4%			56.3%	0.0%	43.7%	0.0%						
Peak	-	11:00	03:30	07:15	05:45	11:00	03:30	-	06:45	-	06:45	-	06:45	-	-	-
Vol.	-	128	156	45	110	172	246	-	23	-	28	-	51	-	-	-
P.H.F.		0.780	0.813	0.938	0.859	0.811	0.891		0.442		0.636		0.531			
ADT	ADT 1,982		AADT 1,982													

**TechniQuest Corporation**  
 32 Jefferson Plaza  
 Princeton, NJ 08540  
**Phone: 732.274.9500, Fax: 732.274.9510**  
**www.techniquescorporation.com**

Site: 034-01  
 Loc: Stangle Rd btwn Mine St & Reasoner L  
 Machine: 0399  
 Surveyor: AS

File Name : 034-01  
 Site Code : 034-01  
 Start Date : 6/11/2022  
 Page No : 1

Groups Printed- Peds

	Stangl Road Southbound						Westbound						Stangl Road Northbound						Eastbound						
Start Time	Left	Thru	Right	Peds	App. Total	Left	Thru	Right	Peds	App. Total	Left	Thru	Right	Peds	App. Total	Left	Thru	Right	Peds	App. Total	Int. Total				
11:00 AM	0	0	0	0	0	0	0	0	0	13	13	0	0	0	0	0	0	0	0	13	13	26			
11:15 AM	0	0	0	0	0	0	0	0	0	12	12	0	0	0	0	0	0	0	0	18	18	30			
11:30 AM	0	0	0	0	0	0	0	0	0	18	18	0	0	0	0	0	0	0	0	21	21	39			
11:45 AM	0	0	0	0	0	0	0	0	0	10	10	0	0	0	0	0	0	0	0	9	9	19			
Total	0	0	0	0	0	0	0	0	0	53	53	0	0	0	0	0	0	0	0	61	61	114			
12:00 PM	0	0	0	0	0	0	0	0	0	28	28	0	0	0	0	0	0	0	0	5	5	33			
12:15 PM	0	0	0	0	0	0	0	0	0	12	12	0	0	0	0	0	0	0	0	11	11	23			
12:30 PM	0	0	0	0	0	0	0	0	0	12	12	0	0	0	0	0	0	0	0	20	20	32			
12:45 PM	0	0	0	0	0	0	0	0	0	4	4	0	0	0	0	0	0	0	0	13	13	17			
Total	0	0	0	0	0	0	0	0	0	56	56	0	0	0	0	0	0	0	0	49	49	105			
01:00 PM	0	0	0	0	0	0	0	0	0	6	6	0	0	0	0	0	0	0	0	9	9	15			
01:15 PM	0	0	0	0	0	0	0	0	0	8	8	0	0	0	0	0	0	0	0	7	7	15			
01:30 PM	0	0	0	0	0	0	0	0	0	2	2	0	0	0	0	0	0	0	0	0	0	2			
01:45 PM	0	0	0	0	0	0	0	0	0	6	6	0	0	0	0	0	0	0	0	5	5	11			
Total	0	0	0	0	0	0	0	0	0	22	22	0	0	0	0	0	0	0	0	21	21	43			
02:00 PM	0	0	0	0	0	0	0	0	0	15	15	0	0	0	0	0	0	0	0	20	20	35			
02:15 PM	0	0	0	0	0	0	0	0	0	4	4	0	0	0	0	0	0	0	0	7	7	11			
02:30 PM	0	0	0	0	0	0	0	0	0	14	14	0	0	0	0	0	0	0	0	15	15	29			
02:45 PM	0	0	0	0	0	0	0	0	0	15	15	0	0	0	0	0	0	0	0	10	10	25			
Total	0	0	0	0	0	0	0	0	0	48	48	0	0	0	0	0	0	0	0	52	52	100			
03:00 PM	0	0	0	0	0	0	0	0	0	17	17	0	0	0	0	0	0	0	0	35	35	52			
03:15 PM	0	0	0	0	0	0	0	0	0	32	32	0	0	0	0	0	0	0	0	34	34	66			
03:30 PM	0	0	0	0	0	0	0	0	0	9	9	0	0	0	0	0	0	0	0	17	17	26			
03:45 PM	0	0	0	0	0	0	0	0	0	18	18	0	0	0	0	0	0	0	0	10	10	28			
Total	0	0	0	0	0	0	0	0	0	76	76	0	0	0	0	0	0	0	0	96	96	172			
04:00 PM	0	0	0	0	0	0	0	0	0	8	8	0	0	0	0	0	0	0	0	6	6	14			
04:15 PM	0	0	0	0	0	0	0	0	0	5	5	0	0	0	0	0	0	0	0	3	3	8			
04:30 PM	0	0	0	0	0	0	0	0	0	11	11	0	0	0	0	0	0	0	0	2	2	13			
04:45 PM	0	0	0	0	0	0	0	0	0	4	4	0	0	0	0	0	0	0	0	5	5	9			
Total	0	0	0	0	0	0	0	0	0	28	28	0	0	0	0	0	0	0	0	16	16	44			
Grand Total	0	0	0	0	0	0	0	0	0	283	283	0	0	0	0	0	0	0	0	295	295	578			
Apprch %	0	0	0	0		0	0	0	0	100		0	0	0	0		0	0	0	100					
Total %	0	0	0	0	0	0	0	0	0	49	49	0	0	0	0	0	0	0	0	51	51				



**Crash Table Summary and Crash Reports**

**For**

**Stangl Road Pedestrian Midblock Crossings**



# STANGL ROAD COLLISION REPORT SUMMARY

Collision Report Summary - Page 1

Date Range Reported: 01/01/2019 - 06/04/2022

Total Number of Collisions: 16

\*Not represented in collision diagram

Report #	Date	Time	Location	Direction of Travel	Distance	Location 2	Type of Collision	Kil.	Inj.	Road Conditions
19026852	2/23/2019	9:53	Stangl Road	-	-	12 Stangl Road	Fixed Object	-	-	Dry
19036178	3/13/2019	10:31	Stangl Road	-	-	50 Stangl Road	Fixed Object	-	-	Dry
19038497	3/17/2019	18:29	Stangl Road	-	500 ft.	N of NJSH Route 12	Struck Parked Vehicle	-	-	Dry
19055681	4/17/2019	18:06	Stangl Road	Southbound	-	2 Stangl Road	Pedestrian	-	1	Dry
19125379	8/24/2019	20:45	Stangl Road	Southbound	-	44 Stangl Road	Struck Parked Vehicle	-	-	Dry
19176659	11/28/2019	9:16	Stangl Road	-	100 ft.	S of Mine Street	Struck Parked Vehicle	-	-	Dry
20035235	3/3/2020	18:33	Stangl Road	Northbound	-	44 Stangl Road	Left Turn / U-Turn	-	-	Wet
20117454	7/24/2020	13:48	Stangl Road	Westbound	-	Stangl Road	Struck Parked Vehicle	-	-	Dry
20133086	8/16/2020	17:15	Stangl Road	-	0.25 Mi	S of Chruch Street	Struck Parked Vehicle	-	-	Dry
20203675	12/9/2020	12:48	Stangl Road	Northbound	100 ft.	N of Reasoner Lane	Right-Angle	-	-	Wet
21179497	10/3/2021	11:37	Stangl Road	-	75 ft.	S of Mine Street	Struck Parked Vehicle	-	-	Dry
21220202	12/8/2021	17:34	Stangl Road	-	-	13 Stangl Road	Backing	-	-	Dry
22046411	3/10/2022	18:59	Stangl Road	Southbound	Intersection	NJSH Route 12	Same Direction - Rear End	-	-	Dry
22050272	3/16/2022	15:15	Stangl Road	-	-	Stangl Road	Struck Parked Vehicle	-	-	Dry
22064436	4/6/2022	14:01	Stangl Road	-	500 ft.	S of Mine Street	Backing	-	-	Wet
22104783	6/4/2022	15:46	Stangl Road	Westbound	-	Stangl Road	Struck Parked Vehicle	-	-	Dry

96	05	Page 1 of 3		<input type="checkbox"/> Fatal		New Jersey Police Crash Investigation Report										<input type="checkbox"/> Reportable		<input checked="" type="checkbox"/> Non-Reportable		<input type="checkbox"/> Change Report		118a	02												
97	01	1. Case Number		19026852										10. Crash Occurred On:		12 STANGL RD		11. Speed Limit		-		-		118b	10										
98	01	2. Police Dept. of		Code		FLEMINGTON BORO PD		01		3. Station/Preinct		-		At Intersection with		<input type="checkbox"/> Feet		<input type="checkbox"/> Miles		Road Name		Dir		12. Route No.		Suffix		13. Milepost		18. Speed Limit		119a	-		
99	07	4. Date of Crash		5. Day of Week		6. Time (use 2400 hrs.)		7. Municipality Code		8. Total Killed		9. Total Injured		19. To: 17. Cross Road Name/Route No.		<input type="checkbox"/> NB		<input type="checkbox"/> SB		19. From: -		<input type="checkbox"/> NB		<input type="checkbox"/> SB		<input type="checkbox"/> WB		<input type="checkbox"/> WB		119b	-				
100a	01	4. Date of Crash		5. Day of Week		6. Time (use 2400 hrs.)		7. Municipality Code		8. Total Killed		9. Total Injured		21. Latitude		20. Route Name/Route No.		22. Longitude		-		-		-		-		-		120a	01				
100b	04	23. Veh. #		24. Policy No.		25. NJ Ins. Code		962		53. Veh. #		54. Policy No.		55. NJ Ins. Code		56. Drivers First Name		Initial		Last Name		59. Sex		-		-		-		120b	01				
101	02	26. Drivers First Name		Initial		Last Name		ANN		M		PALIANI		29. Sex		F		-		-		-		-		-		-		121a	-				
102	01	27. Number & Street		518 CYPRESS COURT		57. Number & Street		-		-		-		-		-		-		-		-		-		-		-		121b	-				
103	01	28. City		FLEMINGTON		State		NJ		Zip		08822		58. City		-		-		-		-		-		-		-		122	13				
104	01	30. Eyes		DLC Class		Restrictions		Endorsements		31. State		NJ		60. Eyes		DLC Class		Restrictions		Endorsements		61. State		-		-		-		123	-				
105	08	32. Drivers License Number		P0278		04674		58784		33. DOB		08/01/78		34. Expires		08/21		62. Drivers License Number		-- --		63. DOB		-- --		64. Expires		-- --		124	11				
106	-	35. Owners First Name		Initial		Last Name		-		65. Owners First Name		Initial		Last Name		-		-		-		-		-		-		-		125	-				
107	-	36. Number & Street		-		66. Number & Street		-		-		-		-		-		-		-		-		-		-		-		126a	54				
108	01	37. City		-		State		NJ		Zip		-		67. City		-		-		-		-		-		-		-		126b	-				
109	-	38. Make		HON		39. Model		ACC		40. Color		BK		41. Year		2017		42. Plate No.		H16JKY		43. State		NJ		-		-		126c	-				
110	01	44. VIN		1 H G C R 2 F 8 0 H A 0 4 9 9 1 4		45. Expires		11/21		74. VIN		-		-		-		-		-		-		-		-		-		126d	-				
111	-	46. Vehicle Removed to:		-		76. Vehicle Removed to:		-		-		-		-		-		-		-		-		-		-		-		126e	54				
112	-	47. Authority		<input checked="" type="checkbox"/> Driven		<input type="checkbox"/> Towed Disabled		<input type="checkbox"/> Towed Disabled & Impounded		77. Authority		<input type="checkbox"/> Driven		<input type="checkbox"/> Towed Disabled		<input type="checkbox"/> Towed Disabled & Impounded		-		-		-		-		-		-		127a	-				
113	-	47. Authority		<input type="checkbox"/> Left at Scene		<input type="checkbox"/> Towed Impounded		-		77. Authority		<input type="checkbox"/> Left at Scene		<input type="checkbox"/> Towed Impounded		-		-		-		-		-		-		-		127b	-				
114	-	48. Alcohol/Dug Test		Given: <input checked="" type="checkbox"/> No		<input type="checkbox"/> Yes		<input type="checkbox"/> Refused		49. Hazardous Material		<input type="checkbox"/> None		<input type="checkbox"/> On Board		<input type="checkbox"/> Spill		78. Alcohol/Dug Test		Given: <input type="checkbox"/> No		<input type="checkbox"/> Yes		<input type="checkbox"/> Refused		79. Hazardous Material		<input type="checkbox"/> None		<input type="checkbox"/> On Board		<input type="checkbox"/> Spill		127c	-
115	-	48. Alcohol/Dug Test		Type: <input type="checkbox"/> Breath		<input type="checkbox"/> Blood		<input type="checkbox"/> Urine		49. Hazardous Material		-		-		-		78. Alcohol/Dug Test		Type: <input type="checkbox"/> Breath		<input type="checkbox"/> Blood		<input type="checkbox"/> Urine		79. Hazardous Material		-		-		-		127d	-
116	04	50. Camer No.		<input type="checkbox"/> USDOT		-		<input type="checkbox"/> None		51. GVW R / GCW R (trucks & buses only)		<input type="checkbox"/> ≤ 10,000 lbs.		<input type="checkbox"/> 10,001 - 26,000 lbs.		<input type="checkbox"/> ≥ 26,001 lbs.		80. Camer No.		<input type="checkbox"/> USDOT		-		<input type="checkbox"/> None		81. GVW R / GCW R (trucks & buses only)		<input type="checkbox"/> ≤ 10,000 lbs.		<input type="checkbox"/> 10,001 - 26,000 lbs.		<input type="checkbox"/> ≥ 26,001 lbs.		127e	-
117	-	52. Motor Carrier or Government Entity		-		82. Motor Carrier or Government Entity		-		-		-		-		-		-		-		-		-		-		-		128	54				
		Num ber & Street		-		Num ber & Street		-		-		-		-		-		-		-		-		-		-		-		129	06				
		City		-		State		NJ		Zip		-		City		-		-		-		-		-		-		-		130	06				
		135. Damage to Other Property		<input type="checkbox"/> Yes (If Yes, describe)		<input checked="" type="checkbox"/> No		-		-		-		-		-		-		-		-		-		-		-		131	-				
		Oper.		136. Charge		137. Sum m ons No.		-		Oper.		138. Charge		139. Sum m ons No.		-		-		-		-		-		-		-		133	02				
		Oper.		140. Charge		141. Sum m ons No.		-		Oper.		142. Charge		143. Sum m ons No.		-		-		-		-		-		-		-		134	-				
		A		01		01		01		-		40		F		-		-		-		11		04		-		-		ANN M PALIANI 518 CYPRESS COURT FLEMINGTON NJ 08822					
		B																																	
		C																																	
		D																																	

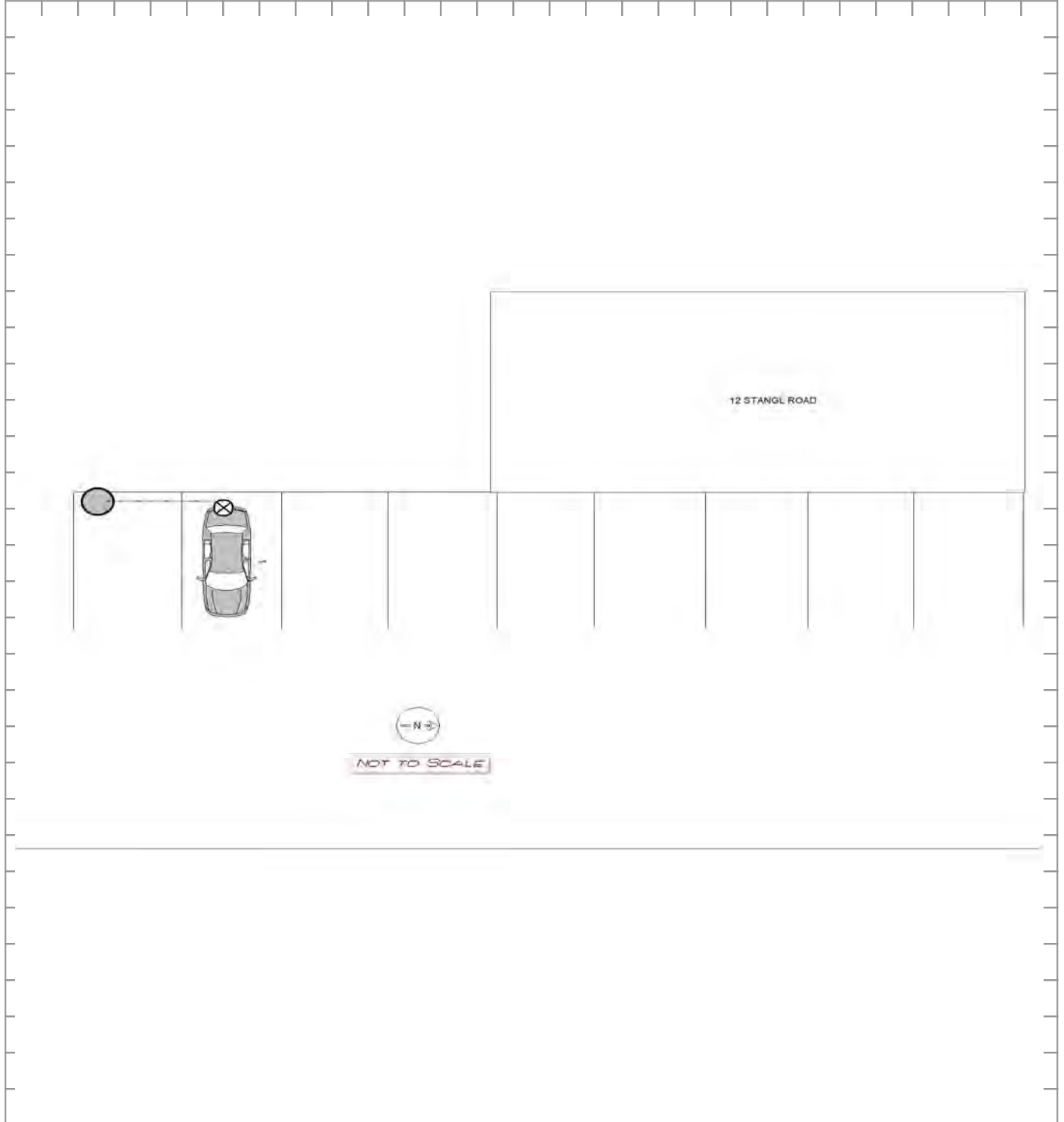


New Jersey Police Crash Investigation Report  
Motor Vehicle Crash Diagram

Police Dept: FLEMINGTON BORO PD Code: 01  
Station: - Case No: 19026852

144 Crash Diagram (NOT TO SCALE)

○ Indicate  
North



KYDD, D

49626

96	05	Page 1 of 3		<input type="checkbox"/> Fatal		New Jersey Police Crash Investigation Report										<input checked="" type="checkbox"/> Reportable		<input type="checkbox"/> Non-Reportable		<input type="checkbox"/> Change Report		118a	02																												
97	01	1. Case Number		19036178										10. Crash Occurred On:		50 STANGL RD		11. Speed Limit		-		-		-		-		-		-		-		118b	-																
98	01	2. Police Dept. of		Code		FLEMINGTON BORO PD 01										Road Name		Dir		12. Route No.		Suffix		13. Milepost		18. Speed Limit		-		-		-		119a	-																
99	07	3. Station/Preinct		-										At Intersection with		<input type="checkbox"/> Feet		<input type="checkbox"/> Miles		of:		19. To:		17. Cross Road Name/Route No.		<input type="checkbox"/> NB		<input type="checkbox"/> EB		<input type="checkbox"/> SB		<input type="checkbox"/> WB		119b	-																
100a	01	4. Date of Crash		5. Day of Week		6. Time (use 2400 hrs.)		7. Municipality Code		8. Total Killed		9. Total Injured		21. Latitude		20. Route Name/Route No.		22. Longitude		-		-		-		-		-		-		120a	00																		
100b	04	23. Veh. #		24. Policy No.		25. NJ Ins. Code		53. Veh. #		54. Policy No.		55. NJ Ins. Code		-		-		-		-		-		-		-		-		-		120b	-																		
101	01	26. Driver's First Name		Initial		Last Name		29. Sex		56. Driver's First Name		Initial		Last Name		59. Sex		-		-		-		-		-		-		-		121a	-																		
102	01	27. Number & Street		1 TURNBERRY WAY										57. Number & Street		-										-		-		-		-		121b	-																
103	01	28. City		State		Zip		58. City		State		Zip		-		-		-		-		-		-		-		-		-		122	00																		
104	01	30. Eyes		DL Class		Restrictions		Endorsements		31. State		60. Eyes		DL Class		Restrictions		Endorsements		61. State		-		-		-		-		-		123	-																		
105	11	32. Driver's License Number		33. DOB		34. Expires		62. Driver's License Number		63. DOB		64. Expires		-		-		-		-		-		-		-		-		-		124	11																		
106	-	35. Owner's First Name		Initial		Last Name		65. Owner's First Name		Initial		Last Name		-		-		-		-		-		-		-		-		-		125	-																		
107	-	36. Number & Street		-										66. Number & Street		-										-		-		-		-		-		126a	56														
108	01	37. City		State		Zip		67. City		State		Zip		-		-		-		-		-		-		-		-		-		126b	54																		
109	-	38. Make		39. Model		40. Color		41. Year		42. Plate No.		43. State		68. Make		69. Model		70. Color		71. Year		72. Plate No.		73. State		-		-		-		126c	-																		
110	01	44. VIN		45. Expires		74. VIN		75. Expires		-		-		-		-		-		-		-		-		-		-		-		126d	-																		
111	-	46. Vehicle Removed to:		-										76. Vehicle Removed to:		-										-		-		-		-		-		126e	54														
112	-	47. Authority		<input checked="" type="checkbox"/> Driven <input type="checkbox"/> Towed Disabled <input type="checkbox"/> Towed Disabled & Impounded										77. Authority		<input type="checkbox"/> Driven <input type="checkbox"/> Towed Disabled <input type="checkbox"/> Towed Disabled & Impounded										-		-		-		-		127a	-																
113	-	48. Alcohol/Drug Test		Given: <input checked="" type="checkbox"/> No <input type="checkbox"/> Yes <input type="checkbox"/> Refused										49. Hazardous Material		Given: <input type="checkbox"/> No <input type="checkbox"/> Yes <input type="checkbox"/> Refused										79. Hazardous Material		<input type="checkbox"/> None <input type="checkbox"/> On Board <input type="checkbox"/> Spill										-		-		-		127b	-						
114	-	49. Results: 0. - %		<input type="checkbox"/> Pending										50. CamerNo.		51. GVW R / GCW R (trucks & buses only)										80. CamerNo.		81. GVW R / GCW R (trucks & buses only)										-		-		-		127c	-						
115	-	50. CamerNo.		<input type="checkbox"/> USDOT <input type="checkbox"/> None										51. GVW R / GCW R (trucks & buses only)		<input type="checkbox"/> USDOT <input type="checkbox"/> None										80. CamerNo.		<input type="checkbox"/> USDOT <input type="checkbox"/> None										-		-		-		127d	-						
116	04	52. Motor Carrier or Government Entity		-										82. Motor Carrier or Government Entity		-										-		-		-		-		-		-		-		-		128	56								
117	-	53. Number & Street		-										83. Number & Street		-										-		-		-		-		-		-		-		-		129	06								
		54. City		State		Zip		84. City		State		Zip		-		-		-		-		-		-		-		-		-		130	06																		
		135. Damage to Other Property		<input checked="" type="checkbox"/> Yes (If Yes, describe) <input type="checkbox"/> No										LIGHT POLE AT 50 STANGL ROAD DESTROYED, OWNED BY FLEMINGTON BORO.		-		-		-		-		-		-		-		-		131	-																		
		136. Charge		39:4-129										137. Summons No.		E19000667										138. Charge		-										139. Summons No.		-										133	03
		140. Charge		39:4(97)										141. Summons No.		E19000668										142. Charge		-										143. Summons No.		-										134	-
		83		84		85		86		87		88		89		90		91		92		93		94		95		Names & Addresses of Occupants If Deceased, Date & Time of Death		-		-																			
		A		01		01		01		-		70		F		-		-		-		11		00		-		-		DEBORAH K HOLCOMB 1 TURNBERRY WAY NEW HOPE PA 18938		-		-																	
		B																																																	
		C																																																	
		D																																																	

#### 144. Crash Diagram

Show NORTH by Arrow  
(Not to Scale)

SEE NJTR-1B

145. Crash Description/Narrative

**\*\*Box 25 -NAIC 25178, State Farm Mutual**

The owner of 50 Stangl Road called to report they observed a light pole had been hit when they opened the business this morning. They last saw the pole standing on Sunday, March 10th, at approximately 1700 hrs. There were no reporting witnesses and no security footage was available.

Damage indicated that a vehicle left the roadway, struck the curb, traveled across the sidewalk, and came to rest against the light pole base. The crash happened with enough force to knock the large cement base down and snap the pole.

At approximately 1300 hrs., Deborah Holcomb called to report hitting the pole on March 12th. She stated that she did not think she needed to call the police because she assumed the road was managed by a private company for Liberty Village.

146. Officer's Signature  
BIVONA, L147. Badge #  
49548

148. Reviewer  
MARIASCHIN, M

Badge #  
49587

149. Case Status ☐ Pending ☒ Complete

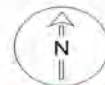
New Jersey Police Crash Investigation Report  
Motor Vehicle Crash Diagram

Police Dept: FLEMINGTON BORO PD Code: 01  
Station: - Case No: 19036178

144 Crash Diagram (NOT TO SCALE)



50 Stangl Road



**NOT TO SCALE**

BIVONA, L

Officer's Signature

49548

Badge Number

96	05	Page 1 of 3		<input type="checkbox"/> Fatal		New Jersey Police Crash Investigation Report										<input checked="" type="checkbox"/> Reportable		<input type="checkbox"/> Non-Reportable		<input type="checkbox"/> Change Report		118a	10																																																																																																																																																																																																																																																																																																																																																																																																																																																																																																																																																																																																																																																																																																																																																																																																																																																																																																																																																																																																																																																																																																																																																																																																																																																																																																																																																																																																																																																																																																																																																																																																																																																																																																														
97	01	1. Case Number		19038497										10. Crash Occurred On:		STANGL RD		-		11. Speed Limit		[2][5]		-		-		-		-		118b	-																																																																																																																																																																																																																																																																																																																																																																																																																																																																																																																																																																																																																																																																																																																																																																																																																																																																																																																																																																																																																																																																																																																																																																																																																																																																																																																																																																																																																																																																																																																																																																																																																																																																																																				
98	01	2. Police Dept. of		Code		FLEMINGTON BORO PD		01		3. Station/Preinct		-		500		<input type="checkbox"/> At Intersection with		<input checked="" type="checkbox"/> Feet		<input type="checkbox"/> Miles		<input type="checkbox"/> S		<input type="checkbox"/> E		<input type="checkbox"/> W		12. Route No.		Suffix		13. Milepost		18. Speed Limit		[4][0]		119a	25																																																																																																																																																																																																																																																																																																																																																																																																																																																																																																																																																																																																																																																																																																																																																																																																																																																																																																																																																																																																																																																																																																																																																																																																																																																																																																																																																																																																																																																																																																																																																																																																																																																																																														
99	09	4. Date of Crash		mm		dd		yy		5. Day of Week		[S][M][T][W][T][F][S]		6. Time (use 2400 hrs.)		[1][8][2][9]		7. Municipality Code		[1][0][0][9]		8. Total Killed		-		-		9. Total Injured		-		-		19. To: 17. Cross Road Name/Route No.		<input type="checkbox"/> NB		<input type="checkbox"/> EB		119b	-																																																																																																																																																																																																																																																																																																																																																																																																																																																																																																																																																																																																																																																																																																																																																																																																																																																																																																																																																																																																																																																																																																																																																																																																																																																																																																																																																																																																																																																																																																																																																																																																																																																																																												
100a	01	23. Veh. #		24. Policy No.		00		25. NJ Ins. Code		00		53. Veh. #		54. Policy No.		939327723		55. NJ Ins. Code		054		21. Latitude		20. Route Name/Route No.		22. Longitude		-		-		-		-		120a	00																																																																																																																																																																																																																																																																																																																																																																																																																																																																																																																																																																																																																																																																																																																																																																																																																																																																																																																																																																																																																																																																																																																																																																																																																																																																																																																																																																																																																																																																																																																																																																																																																																																																																																
100b	04	26. Driver's First Name		Initial		Last Name		00		0		00		29. Sex		-		56. Driver's First Name		Initial		Last Name		-		-		59. Sex		-		-		-		120b	-																																																																																																																																																																																																																																																																																																																																																																																																																																																																																																																																																																																																																																																																																																																																																																																																																																																																																																																																																																																																																																																																																																																																																																																																																																																																																																																																																																																																																																																																																																																																																																																																																																																																																																
101	02	27. Number & Street		00		00		57. Number & Street		-		28. City		State		Zip		00		-		-		58. City		State		Zip		-		-		-		121a	01																																																																																																																																																																																																																																																																																																																																																																																																																																																																																																																																																																																																																																																																																																																																																																																																																																																																																																																																																																																																																																																																																																																																																																																																																																																																																																																																																																																																																																																																																																																																																																																																																																																																																																
102	01	30. Eyes		DL Class		Restrictions		Endorsements		31. State		-		60. Eyes		DL Class		Restrictions		Endorsements		61. State		-		122		13		123		10																																																																																																																																																																																																																																																																																																																																																																																																																																																																																																																																																																																																																																																																																																																																																																																																																																																																																																																																																																																																																																																																																																																																																																																																																																																																																																																																																																																																																																																																																																																																																																																																																																																																																																					
103	01	32. Driver's License Number		00		33. DOB		mm		dd		yy		34. Expires		mm		yy		62. Driver's License Number		--		63. DOB		mm		dd		yy		64. Expires		mm		yy		124	11																																																																																																																																																																																																																																																																																																																																																																																																																																																																																																																																																																																																																																																																																																																																																																																																																																																																																																																																																																																																																																																																																																																																																																																																																																																																																																																																																																																																																																																																																																																																																																																																																																																																																														
104	02	35. Owner's First Name		Initial		Last Name		-		36. Number & Street		-		37. City		State		Zip		-		-		65. Owner's First Name		Initial		Last Name		JOSE A VALENTIN		66. Number & Street		25 PULASKI RD		67. City		WHITEHOUSE STA		State		NJ		Zip		08889		125	11																																																																																																																																																																																																																																																																																																																																																																																																																																																																																																																																																																																																																																																																																																																																																																																																																																																																																																																																																																																																																																																																																																																																																																																																																																																																																																																																																																																																																																																																																																																																																																																																																																																																																				
105	06	38. Make		00		39. Model		00		40. Color		-		41. Year		00		42. Plate No.		00		43. State		-		68. Make		FORD		69. Model		TAURUS		70. Color		GD		71. Year		2001		72. Plate No.		D83JKE		73. State		NJ		126a	28																																																																																																																																																																																																																																																																																																																																																																																																																																																																																																																																																																																																																																																																																																																																																																																																																																																																																																																																																																																																																																																																																																																																																																																																																																																																																																																																																																																																																																																																																																																																																																																																																																																																																		
106	-	44. VIN		[0][0]		-		-		-		-		-		-		-		-		-		45. Expires		--		74. VIN		[1][F][A][F][P][5][5][2][9][1][G][2][2][5][9][6][5]		75. Expires		11/18		126b		-		126c		-		126d		-		126e		28		127a		26		127b		-		127c		-		127d		-		127e		26		128		28		129		-		130		-		131		03		132		02		133		00		134		02																																																																																																																																																																																																																																																																																																																																																																																																																																																																																																																																																																																																																																																																																																																																																																																																																																																																																																																																																																																																																																																																																																																																																																																																																																																																																																																																																																																																																																																																																																																																																																																																																																			
107	-	46. Vehicle Removed to:		-		47. Authority		<input type="checkbox"/> Owner		<input checked="" type="checkbox"/> Driver		<input type="checkbox"/> Police		48. Alcohol/Drug Test		Given: <input type="checkbox"/> No <input type="checkbox"/> Yes <input type="checkbox"/> Refused		Type: <input type="checkbox"/> Breath <input type="checkbox"/> Blood <input type="checkbox"/> Urine		Results: 0. <input type="checkbox"/> Pending		49. Hazardous Material		<input checked="" type="checkbox"/> None		<input type="checkbox"/> On Board		<input type="checkbox"/> Spill		50. Carrier No.		<input type="checkbox"/> USDOT		-		<input checked="" type="checkbox"/> None		51. GVW R / GCW R (trucks & buses only)		<input type="checkbox"/> ≤ 10,000 lbs.		<input type="checkbox"/> 10,001 - 26,000 lbs.		<input type="checkbox"/> ≥ 26,001 lbs.		52. Motor Carrier or Government Entity		-		53. Number & Street		-		54. City		State		Zip		-		-		135. Damage to Other Property		<input type="checkbox"/> Yes (If Yes, describe)		<input checked="" type="checkbox"/> No		-		136. Charge		-		137. Summons No.		-		138. Charge		-		139. Summons No.		-		140. Charge		-		141. Summons No.		-		142. Charge		-		143. Summons No.		-		144. Charge		-		145. Summons No.		-		146. Charge		-		147. Summons No.		-		148. Charge		-		149. Summons No.		-		150. Charge		-		151. Summons No.		-		152. Charge		-		153. Summons No.		-		154. Charge		-		155. Summons No.		-		156. Charge		-		157. Summons No.		-		158. Charge		-		159. Summons No.		-		160. Charge		-		161. Summons No.		-		162. Charge		-		163. Summons No.		-		164. Charge		-		165. Summons No.		-		166. Charge		-		167. Summons No.		-		168. Charge		-		169. Summons No.		-		170. Charge		-		171. Summons No.		-		172. Charge		-		173. Summons No.		-		174. Charge		-		175. Summons No.		-		176. Charge		-		177. Summons No.		-		178. Charge		-		179. Summons No.		-		180. Charge		-		181. Summons No.		-		182. Charge		-		183. Summons No.		-		184. Charge		-		185. Summons No.		-		186. Charge		-		187. Summons No.		-		188. Charge		-		189. Summons No.		-		190. Charge		-		191. Summons No.		-		192. Charge		-		193. Summons No.		-		194. Charge		-		195. Summons No.		-		196. Charge		-		197. Summons No.		-		198. Charge		-		199. Summons No.		-		200. Charge		-		201. Summons No.		-		202. Charge		-		203. Summons No.		-		204. Charge		-		205. Summons No.		-		206. Charge		-		207. Summons No.		-		208. Charge		-		209. Summons No.		-		210. Charge		-		211. Summons No.		-		212. Charge		-		213. Summons No.		-		214. Charge		-		215. Summons No.		-		216. Charge		-		217. Summons No.		-		218. Charge		-		219. Summons No.		-		220. Charge		-		221. Summons No.		-		222. Charge		-		223. Summons No.		-		224. Charge		-		225. Summons No.		-		226. Charge		-		227. Summons No.		-		228. Charge		-		229. Summons No.		-		230. Charge		-		231. Summons No.		-		232. Charge		-		233. Summons No.		-		234. Charge		-		235. Summons No.		-		236. Charge		-		237. Summons No.		-		238. Charge		-		239. Summons No.		-		240. Charge		-		241. Summons No.		-		242. Charge		-		243. Summons No.		-		244. Charge		-		245. Summons No.		-		246. Charge		-		247. Summons No.		-		248. Charge		-		249. Summons No.		-		250. Charge		-		251. Summons No.		-		252. Charge		-		253. Summons No.		-		254. Charge		-		255. Summons No.		-		256. Charge		-		257. Summons No.		-		258. Charge		-		259. Summons No.		-		260. Charge		-		261. Summons No.		-		262. Charge		-		263. Summons No.		-		264. Charge		-		265. Summons No.		-		266. Charge		-		267. Summons No.		-		268. Charge		-		269. Summons No.		-		270. Charge		-		271. Summons No.		-		272. Charge		-		273. Summons No.		-		274. Charge		-		275. Summons No.		-		276. Charge		-		277. Summons No.		-		278. Charge		-		279. Summons No.		-		280. Charge		-		281. Summons No.		-		282. Charge		-		283. Summons No.		-		284. Charge		-		285. Summons No.		-		286. Charge		-		287. Summons No.		-		288. Charge		-		289. Summons No.		-		290. Charge		-		291. Summons No.		-		292. Charge		-		293. Summons No.		-		294. Charge		-		295. Summons No.		-		296. Charge		-		297. Summons No.		-		298. Charge		-		299. Summons No.		-		300. Charge		-		301. Summons No.		-		302. Charge		-		303. Summons No.		-		304. Charge		-		305. Summons No.		-		306. Charge		-		307. Summons No.		-		308. Charge		-		309. Summons No.		-		310. Charge		-		311. Summons No.		-		312. Charge		-		313. Summons No.		-		314. Charge		-		315. Summons No.		-		316. Charge		-		317. Summons No.		-		318. Charge		-		319. Summons No.		-		320. Charge		-		321. Summons No.		-		322. Charge		-		323. Summons No.		-		324. Charge		-		325. Summons No.		-		326. Charge		-		327. Summons No.		-		328. Charge		-		329. Summons No.		-		330. Charge		-		331. Summons No.		-		332. Charge		-		333. Summons No.		-		334. Charge		-		335. Summons No.		-		336. Charge		-		337. Summons No.		-		338. Charge		-		339. Summons No.		-		340. Charge		-		341. Summons No.		-		342. Charge		-		343. Summons No.		-		344. Charge		-		345. Summons No.		-		346. Charge		-		347. Summons No.		-		348. Charge		-		349. Summons No.		-		350. Charge		-		351. Summons No.		-		352. Charge		-		353. Summons No.		-		354. Charge		-		355. Summons No.		-		356. Charge		-		357. Summons No.		-		358. Charge		-		359. Summons No.		-		360. Charge		-		361. Summons No.		-		362. Charge		-		363. Summons No.		-		364. Charge		-		365. Summons No.		-		366. Charge		-		367. Summons No.		-		368. Charge		-		369. Summons No.		-		370. Charge		-		371. Summons No.		-		372. Charge		-		373. Summons No.		-		374. Charge		-		375. Summons No.		-		376. Charge		-		377. Summons No.		-		378. Charge		-		379. Summons No.		-		380. Charge		-		381. Summons No.		-		382. Charge		-		383. Summons No.		-		384. Charge		-		385. Summons No.		-		386. Charge		-		387. Summons No.		-		388. Charge		-		389. Summons No.		-		390. Charge		-		391. Summons No.		-		392. Charge		-		393. Summons No.		-		394. Charge		-		395. Summons No.		-		396. Charge		-		397. Summons No.		-		398. Charge		-		399. Summons No.		-		400. Charge		-		401. Summons No.		-		402. Charge		-		403. Summons No.		-		404. Charge		-		405. Summons No.		-		406. Charge		-		407. Summons No.		-		408. Charge		-		409. Summons No.		-		410. Charge		-		411. Summons No.		-		412. Charge		-		413. Summons No.		-		414. Charge		-		415. Summons No.		-		416. Charge		-		417. Summons No.		-		418. Charge		-		419. Summons No.		-		420. Charge		-		421. Summons No.		-		422. Charge		-		423. Summons No.		-		424. Charge		-		425. Summons No.		-		426. Charge		-		427. Summons No.		-		428. Charge		-		429. Summons No.		-		430. Charge		-		431. Summons No.		-		432. Charge		-		433. Summons No.		-		434. Charge		-		435. Summons No.		-		436. Charge		-		437. Summons No.		-		438. Charge		-		439. Summons No.		-		440. Charge		-		441. Summons No.		-		442. Charge		-		443. Summons No.		-		444. Charge		-		445. Summons No.		-		446. Charge		-		447. Summons No.		-		448. Charge		-		449. Summons No.		-		450. Charge		-		451. Summons No.		-		452. Charge		-		453. Summons No.		-		454. Charge		-		455. Summons No.		-		456. Charge		-		457. Summons No.		-		458. Charge		-		459. Summons No.		-		460. Charge		-		461. Summons No.		-		462. Charge		-		463. Summons No.		-		464. Charge		-		465. Summons No.		-		466. Charge		-		467. Summons No.		-		468. Charge		-		469. Summons No.		-		470. Charge		-		471. Summons No.		-		472. Charge		-		473. Summons No.		-		474. Charge		-		475. Summons No.		-		476. Charge		-		477. Summons No.		-		478. Charge		-		479. Summons No.		-		480. Charge		-		481. Summons No.		-		482. Charge		-		483. Summons No.		-		484. Charge		-		485. Summons No.		-		486. Charge		-		487. Summons No.		-		488. Charge		-		489. Summons No.		-		490. Charge		-		491. Summons No.		-		492. Charge		-		493. Summons No.		-		494. Charge		-		495. Summons No.		-		496. Charge		-		497. Summons No.		-		498. Charge		-		499. Summons No.		-		500. Charge		-		501. Summons No.		-		502. Charge		-		503. Summons No.		-		504. Charge		-		505. Summons No.		-		506. Charge		-		507. Summons No.		-		508. Charge		-		509. Summons No.		-		510. Charge		-		511. Summons No.		-		512. Charge		-		513. Summons No.		-		514. Charge		-		515. Summons No.		-		516. Charge		-		517. Summons No.		-		518. Charge		-		519. Summons No.		-		520. Charge		-		521. Summons No.		-		522. Charge		-		523. Summons No.		-		524. Charge		-		525. Summons No.		-		526. Charge		-		527. Summons No.		-		528. Charge		-		529. Summons No.		-		530. Charge		-		531. Summons No.		-		532. Charge		-		533. Summons No.		-		534. Charge		-		535. Summons No.</	



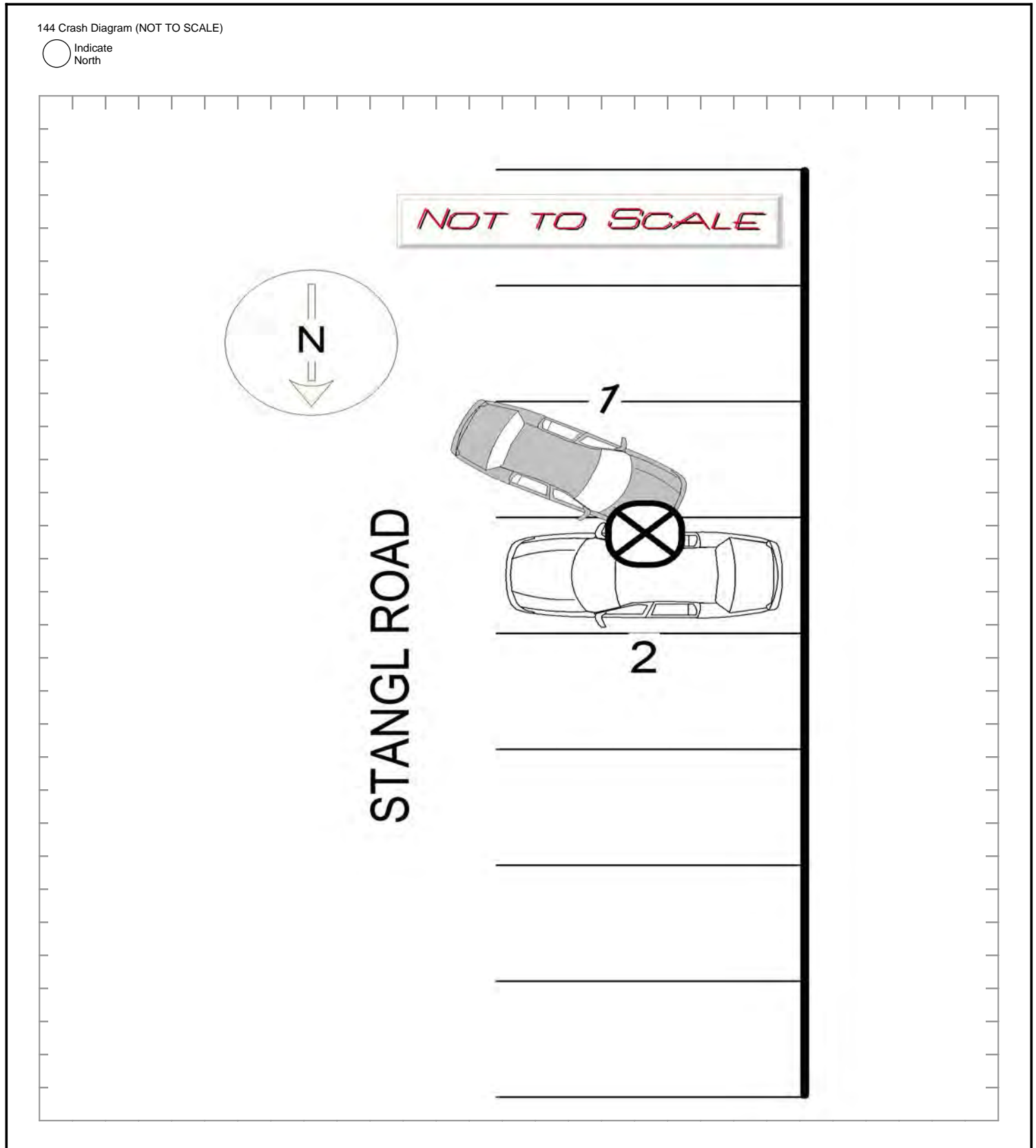


New Jersey Police Crash Investigation Report  
Motor Vehicle Crash Diagram

Police Dept: FLEMINGTON BORO PD Code: 01  
Station: - Case No: 19038497

144 Crash Diagram (NOT TO SCALE)

○ Indicate  
North



EMANUELE, F

Officer's Signature

491332

Badge Number

NJTR-1 (Rev.01/17)

96	05	Page 2 of 6		<input type="checkbox"/> Fatal		New Jersey Police Crash Investigation Report										<input checked="" type="checkbox"/> Reportable		<input type="checkbox"/> Non-Reportable		<input type="checkbox"/> Change Report		118a	78								
97	01	1. Case Number		19055681										10. Crash Occurred On:		2 STANGL RD		S		11. Speed Limit		118b		89							
98	01	2. Police Dept. of		Code		Road Name		Dir		12. Route No.		Suffix		13. Milepost		18. Speed Limit		119a		-											
99	07	3. Station/Preinct		-		<input type="checkbox"/> At Intersection with		<input type="checkbox"/> N <input type="checkbox"/> E		of:		19. To: 17. Cross Road Name/Route No.		<input type="checkbox"/> NB <input type="checkbox"/> EB		119b		-													
100a	01	4. Date of Crash		5. Day of Week		6. Time (use 2400 hrs.)		7. Municipality Code		8. Total Killed		9. Total Injured		21. Latitude		20. Route Name/Route No.		22. Longitude		120a		01									
100b	04	23. Veh. #		24. Policy No.		25. NJ Ins. Code		53. Veh. #		54. Policy No.		55. NJ Ins. Code		120b		-															
101	02	<input type="checkbox"/> Parked <input checked="" type="checkbox"/> Ped <input type="checkbox"/> Pedalcyclist <input type="checkbox"/> Resp. to Em. agency <input type="checkbox"/> Hit & Run		26. Driver's First Name		Initial		Last Name		29. Sex		56. Driver's First Name		Initial		Last Name		59. Sex		121a		-									
102	01	27. Number & Street		18 MAPLE AVE		57. Number & Street		-		121b		-																			
103	01	28. City		State		Zip		58. City		State		Zip		122		42															
104	02	30. Eyes		DLC Class		Restrictions		Endorsements		31. State		60. Eyes		DLC Class		Restrictions		Endorsements		61. State		123	-								
105	13	32. Driver's License Number		33. DOB		34. Expires		62. Driver's License Number		63. DOB		64. Expires		124		04															
106	-	35. Owner's First Name		Initial		Last Name		65. Owner's First Name		Initial		Last Name		125		-															
107	-	36. Number & Street		-		66. Number & Street		-		126a		26																			
108	-	37. City		State		Zip		67. City		State		Zip		126b		-															
109	-	38. Make		39. Model		40. Color		41. Year		42. Plate No.		43. State		68. Make		69. Model		70. Color		71. Year		72. Plate No.		73. State		126c		-			
110	-	44. VIN		45. Expires		74. VIN		75. Expires		126d		-																			
111	-	46. Vehicle Removed to:		-		76. Vehicle Removed to:		-		126e		26																			
112	-	<input type="checkbox"/> Driven <input type="checkbox"/> Towed Disabled <input type="checkbox"/> Towed Disabled & Impounded		<input type="checkbox"/> Left at Scene <input type="checkbox"/> Towed Impounded		77. Authority		<input type="checkbox"/> Owner <input type="checkbox"/> Driver <input type="checkbox"/> Police		127a		-																			
113	-	47. Authority		-		78. Alcohol/Drug Test		Given: <input checked="" type="checkbox"/> No <input type="checkbox"/> Yes <input type="checkbox"/> Refused		Type: <input type="checkbox"/> Breath <input type="checkbox"/> Blood <input type="checkbox"/> Urine		Results: 0. <input type="checkbox"/> Pending		79. Hazardous Material		<input type="checkbox"/> None <input type="checkbox"/> On Board <input type="checkbox"/> Spill		127b		-											
114	-	48. Alcohol/Drug Test		-		49. Hazardous Material		<input checked="" type="checkbox"/> None <input type="checkbox"/> On Board <input type="checkbox"/> Spill		Type: <input type="checkbox"/> Breath <input type="checkbox"/> Blood <input type="checkbox"/> Urine		Results: 0. <input type="checkbox"/> Pending		80. CamerNo.		<input type="checkbox"/> USDOT <input type="checkbox"/> MCMX		81. GVW R / GCW R (trucks & buses only)		127c		-									
115	-	50. CamerNo.		<input type="checkbox"/> USDOT <input type="checkbox"/> MCMX		51. GVW R / GCW R (trucks & buses only)		<input type="checkbox"/> ≤ 10,000 lbs. <input type="checkbox"/> 10,001 - 26,000 lbs. <input type="checkbox"/> ≥ 26,001 lbs.		82. Motor Carrier or Government Entity		-		129		-															
116	04	52. Motor Carrier or Government Entity		-		83. Motor Carrier or Government Entity		-		130		-																			
117	-	135. Damage to Other Property		<input type="checkbox"/> Yes (If Yes, describe) <input checked="" type="checkbox"/> No		137. Summons No.		-		139. Summons No.		-		131		-															
		Oper.		136. Charge		140. Charge		141. Summons No.		142. Charge		143. Summons No.		133		-															
		Oper.		140. Charge		141. Summons No.		142. Charge		143. Summons No.		134		-																	
		A		83		84		85		86		87		88		89		90		91		92		93		94		95		Names & Addresses of Occupants If Deceased, Date & Time of Death	
		B																													
		C																													
		D																													



## New Jersey Police Crash Investigation Report

## Motor Vehicle Crash Description

Police Dept: FLEMINGTON BORO PD Code: 01Station: - Case No: 19055681

## 145 Crash Description

roadway of the north bound lane. Catanzareti attempted to pass the truck, at approximately 20-25 mph, on the opposite side of the roadway. When she was passing the front of the box truck, a female (Shoudt) ran out from the front of the truck and in front of Catanzareti's vehicle. This left Catanzareti with little reaction time to apply her brakes and Shoudt was struck with the front end of vehicle 2. Catanzareti advised she stopped her vehicle and had not moved it since. She was advised to leave the vehicle where it was at this time. Catanzareti advised she was not injured and denied any medical attention. The truck(vehicle 1) Catanzareti advised she was driving around had since moved and she did not observe it to be in the area.

Dawn M. Em (908-303-7338), mother of Shoudt arrived on scene asking what happened. Patrol advised Em, that Shoudt was struck by a vehicle while attempting to cross the street. Patrol directed Em to Shoudt's location with FRFARS.

A witness to the accident, Addy Raich (08/07/2007), came to me during my investigation. She advised that she is friends with Shoudt and was with her at the time of the accident. Raich told me at the time of the accident Shoudt and her were making a video through an application on Raich's cell phone of Shoudt running across the street towards her. Raich had only filmed Shoudt before she crossed the roadway. The video was viewed and showed the exact location of Shoudt and vehicle 1. In the video, Shoudt walks into the roadway in front of vehicle 1 and appears to look for any traffic in the roadway before she walked back towards the nearby sidewalk. Raich provided a copy of the video to patrol. Judy Raich (845-323-3556) the mother to A. Raich, was on scene during questioning. Raich also pointed to a box truck that was parked about 200 feet down Stangl and advised that the truck was the one parked in the roadway at the time of the accident.

I then met with another witness to the accident, identified as Ken Silverman, who advised he was working on the pump systems when he observed a car drive around the box truck as a small girl ran into the roadway and was struck by the car. Silverman advised Shoudt was conscious after the accident.

Cpl. Bullman made contact with the driver of vehicle 1, identified as Anthony M. Delgrosso (03/15/1956, ph: 610-217-3368, 1102 Center St, Bethlehem, Pa 18018, PA DL #: 17992028), and gathered his credentials for the accident report. Delgrosso advised he had been parked at the accident location and that he tried to park as far out of the roadway as possible but do the size

ALA, D

491737

New Jersey Police Crash Investigation Report  
Motor Vehicle Crash DescriptionPolice Dept: FLEMINGTON BORO PD Code: 01  
Station: - Case No: 19055681

145 Crash Description

of the truck he is unable to remove it completely from the roadway.

I instructed Hunterdon County Communications to have the on call detective from the Hunterdon County Prosecutors Office (HCPO) contact me. I received a call from HCPO Detective Phil Striker at 1824 hours and advised him of the accident. Striker advised the prosecutors office would not be responding at this time.

Detective Godown of the Flemington Borough Police Dept. was notified and responded to the scene. Detective Godown photographed the scene. Detective Godown spoke with Catanzareti and gathered a statement from her.

Once the scene was photographed, Detective Godown and I then responded to HMC to speak with Shoudt and her mother.

When at HMC we spoke with Shoudt. She advised she was crossing Stangl Road to put her bags down and then her and her friend were going to do something. Shoudt then stated she remembers crossing the street, looking right and then being struck by the car and passing out. Shoudt advised the accident was her fault and she wished the driver of the vehicle who struck her would not be charged. Shoudt was still waiting to hear the results of Shoudt's MRI and X-rays when we cleared HMC.

At approximately 0030 hours, I contacted HMC to follow up on Shoudt's status and the nurses advised she had been discharged with a concussion.

ALA, D

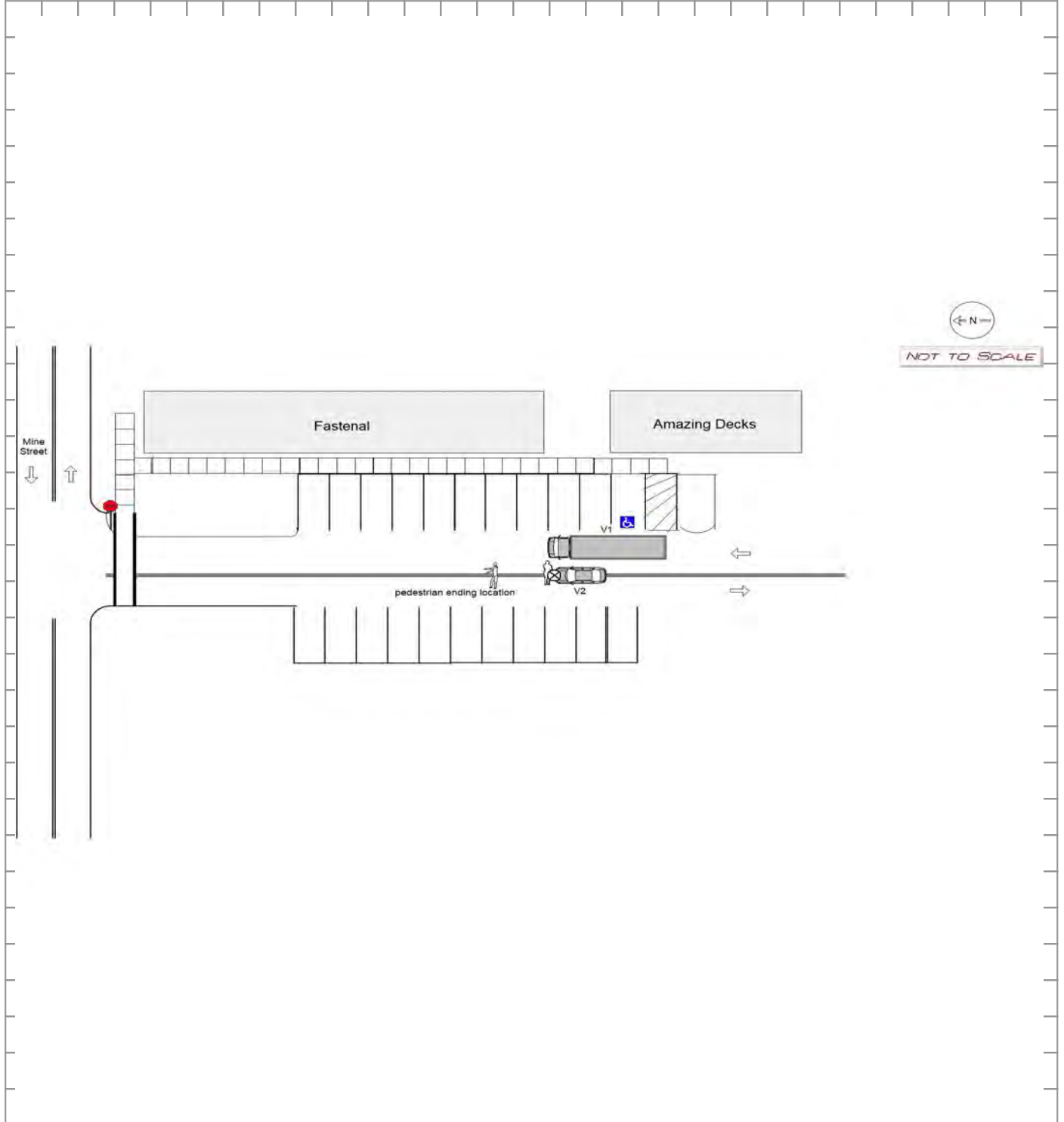
491737

New Jersey Police Crash Investigation Report  
Motor Vehicle Crash Diagram

Police Dept: FLEMINGTON BORO PD Code: 01  
Station: - Case No: 19055681

144 Crash Diagram (NOT TO SCALE)

○ Indicate  
North



ALA, D

491737



NJTR-1 (Rev.01/17)

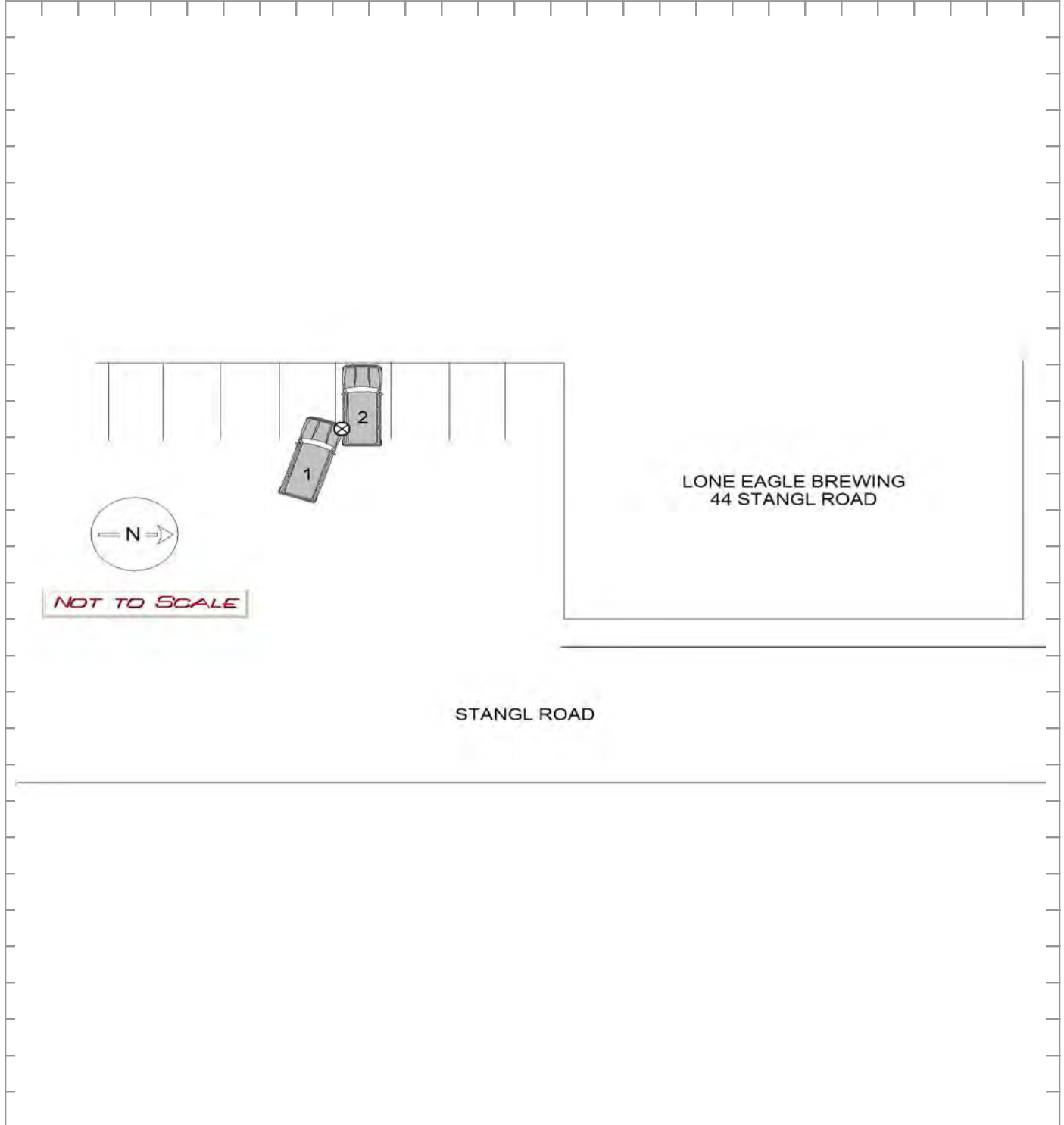


New Jersey Police Crash Investigation Report  
Motor Vehicle Crash Diagram

Police Dept: FLEMINGTON BORO PD Code: 01  
Station: - Case No: 19125379

144 Crash Diagram (NOT TO SCALE)

○ Indicate  
North



CANALE, P

4916351

NJTR-1 (Rev.01/17)



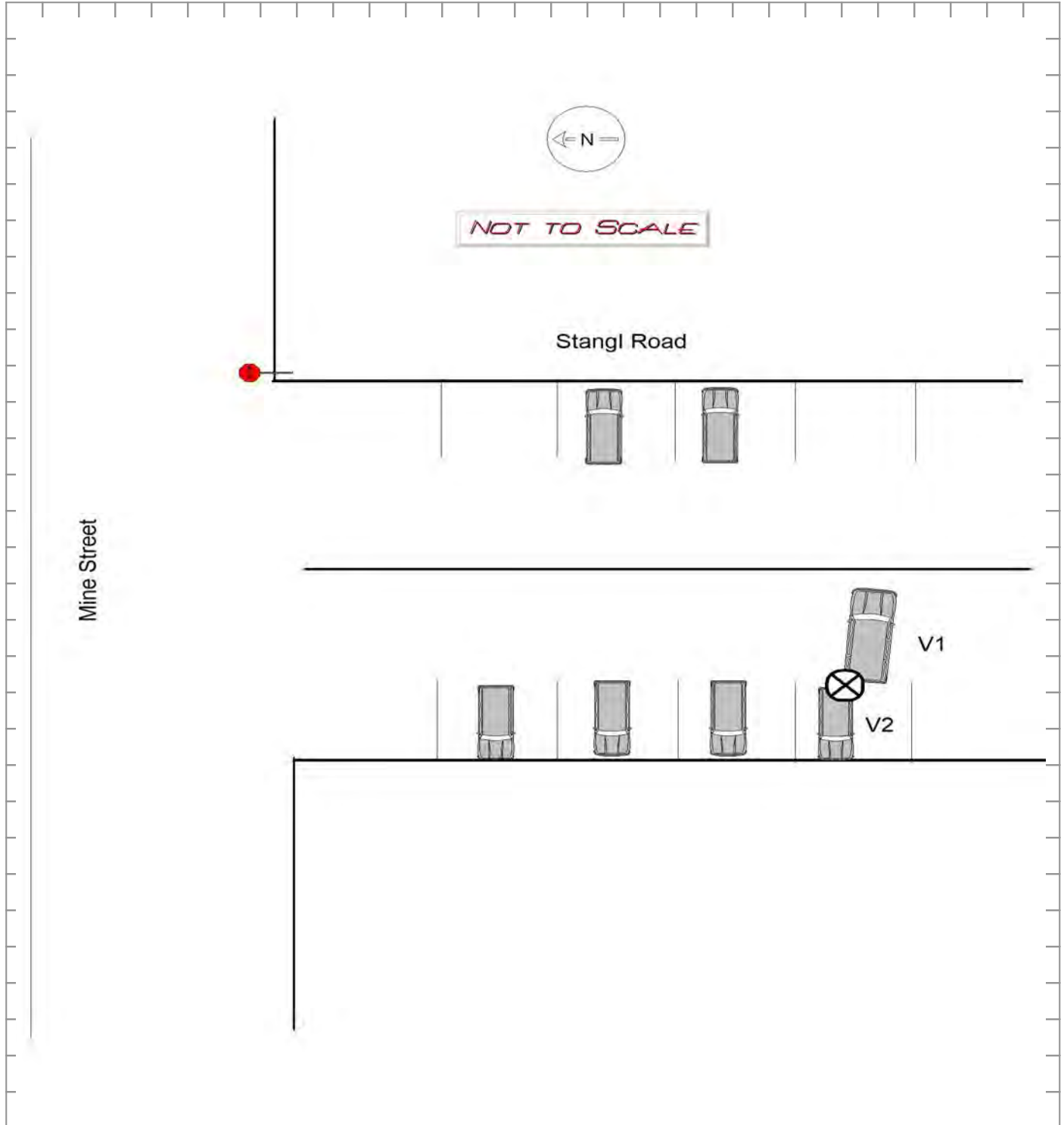
New Jersey Police Crash Investigation Report  
Motor Vehicle Crash Diagram

Police Dept: FLEMINGTON BORO PD Code: 01

Station: - Case No: 19176659

144 Crash Diagram (NOT TO SCALE)

○ Indicate  
North



ZYTKO, G

Officer's Signature

491736

Badge Number

96	05	Page 1 of 3		<input type="checkbox"/> Fatal		New Jersey Police Crash Investigation Report										<input checked="" type="checkbox"/> Reportable		<input type="checkbox"/> Non-Reportable		<input type="checkbox"/> Change Report		118a	02																																																																						
97	01	1. Case Number		20035235										10. Crash Occurred On:		44 STANGL RD		N		11. Speed Limit		25		12. Route No.		-		13. Milepost		-		118b	04																																																												
98	06	2. Police Dept. of		FLEMINGTON BORO PD										Code		01		<input type="checkbox"/> At Intersection with		<input type="checkbox"/> Feet		<input type="checkbox"/> Miles		<input type="checkbox"/> N		<input type="checkbox"/> E		<input type="checkbox"/> S		<input type="checkbox"/> W		119a	85																																																												
99	07	3. Station/Preinct		-										14		15		16		17. Cross Road Name/Route No.		18. Speed Limit		-		19. To: 17. Cross Road Name/Route No.		20. From: -		<input type="checkbox"/> NB		<input type="checkbox"/> EB		119b	-																																																										
100a	01	4. Date of Crash		mm		dd		yy		5. Day of Week		Su		Mo		Tu		We		Th		Fr		Sa		6. Time (use 2400 hrs.)		1833		7. Municipality Code		1009		8. Total Killed		00		9. Total Injured		00		21. Latitude		22. Longitude		120a	01																																														
100b	04	23. Veh. #		01		24. Policy No.		A102170122										25. NJ Ins. Code		058		53. Veh. #		02		54. Policy No.		F 5271244										55. NJ Ins. Code		008		120b	-																																																		
101	02	<input type="checkbox"/> Parked		<input type="checkbox"/> Ped		<input type="checkbox"/> Pedalcyclist		<input type="checkbox"/> Resp. to Em agency		<input type="checkbox"/> Hit & Run		<input type="checkbox"/> Parked		<input type="checkbox"/> Ped		<input type="checkbox"/> Pedalcyclist		<input type="checkbox"/> Resp. to Em agency		<input type="checkbox"/> Hit & Run		121a		01																																																																					
102	02	26. Driver's First Name		AMIL										Initial		-		Last Name		THAHA										29. Sex		M		56. Driver's First Name		GARY										Initial		-		Last Name		GITCH										59. Sex		M		121b	-																										
103	02	27. Number & Street		7 PACKERS ISLAND LANE										57. Number & Street		9 CROSSWAY										122		03																																																																	
104	02	28. City		FLEMINGTON										State		NJ		Zip		08822		58. City		CLINTON										State		NJ		Zip		08809		123	01																																																		
105	07	30. Eyes		02		DLC Class		D-		Restrictions		01--		Endorsements		00		31. State		NJ		60. Eyes		04		DLC Class		D-		Restrictions		---		Endorsements		--		61. State		NJ		124	11																																																		
106	-	32. Driver's License Number		T3143										03900		11022		33. DOB		mm		dd		yy		110602		34. Expires		mm		yy		1123		62. Driver's License Number		G4689										27400		04574		63. DOB		mm		dd		yy		042357		64. Expires		mm		yy		0422		125	04																						
107	-	35. Owner's First Name		THAHA V MOHAMED										Initial		-		Last Name		-										65. Owner's First Name		-										Initial		-		Last Name		-										126a	26																																		
108	01	36. Number & Street		7 PACKERS ISLAND LN										66. Number & Street		-										67. City		-										State		-		Zip		-		126b	-																																														
109	04	38. Make		MB		39. Model		E50		40. Color		BL		41. Year		2005		42. Plate No.		C15GML		43. State		NJ		68. Make		HON		69. Model		CRV		70. Color		WT		71. Year		2018		72. Plate No.		C27KPG		73. State		NJ		126c	-																																										
110	01	44. VIN		WDBUF70J85A718445										45. Expires		04/21		74. VIN		2HKRW6H38JH215511										75. Expires		09/21		126d	-																																																										
111	01	46. Vehicle Rem oved to:		SUPERIOR TOWING LOT										76. Vehicle Rem oved to:		-										<input type="checkbox"/> Driven		<input checked="" type="checkbox"/> Towed Disabled		<input type="checkbox"/> Towed Disabled & Impounded		<input type="checkbox"/> Left at Scene		<input type="checkbox"/> Towed Impounded		<input checked="" type="checkbox"/> Driven		<input type="checkbox"/> Towed Disabled		<input type="checkbox"/> Towed Disabled & Impounded		<input type="checkbox"/> Left at Scene		<input type="checkbox"/> Towed Impounded		126e	26																																														
112	-	47. Authority		<input type="checkbox"/> Owner										<input type="checkbox"/> Driver		<input checked="" type="checkbox"/> Police		77. Authority		<input type="checkbox"/> Owner										<input checked="" type="checkbox"/> Driver		<input type="checkbox"/> Police		127a	-																																																										
113	-	48. Alcohol/Drug Test		Given: <input checked="" type="checkbox"/> No <input type="checkbox"/> Yes <input type="checkbox"/> Refused										Type: <input type="checkbox"/> Breath <input type="checkbox"/> Blood <input type="checkbox"/> Urine		Results: 0. -- %		<input type="checkbox"/> Pending		49. Hazardous Material		<input checked="" type="checkbox"/> None <input type="checkbox"/> On Board <input type="checkbox"/> Spill										78. Alcohol/Drug Test		Given: <input checked="" type="checkbox"/> No <input type="checkbox"/> Yes <input type="checkbox"/> Refused										Type: <input type="checkbox"/> Breath <input type="checkbox"/> Blood <input type="checkbox"/> Urine		Results: 0. -- %		<input type="checkbox"/> Pending		79. Hazardous Material		<input checked="" type="checkbox"/> None <input type="checkbox"/> On Board <input type="checkbox"/> Spill										80. Camer No.		<input type="checkbox"/> USDOT										<input type="checkbox"/> MCMX										81. GVW R / GCW R (trucks & buses only)		<input type="checkbox"/> ≤ 10,000 lbs.		<input type="checkbox"/> 10,001 - 26,000 lbs.		<input type="checkbox"/> ≥ 26,001 lbs.		127b	-
114	-	50. Camer No.		<input type="checkbox"/> USDOT										<input checked="" type="checkbox"/> None										51. GVW R / GCW R (trucks & buses only)		<input type="checkbox"/> ≤ 10,000 lbs.		<input type="checkbox"/> 10,001 - 26,000 lbs.		<input type="checkbox"/> ≥ 26,001 lbs.		82. Motor Carrier or Governm ent Entry		-										83. GVW R / GCW R (trucks & buses only)		<input type="checkbox"/> ≤ 10,000 lbs.		<input type="checkbox"/> 10,001 - 26,000 lbs.		<input type="checkbox"/> ≥ 26,001 lbs.		127c	-																																								
115	-	52. Motor Carrier or Governm ent Entry		-										Num ber & Street		-										City		-										State		-		Zip		-		127d	-																																														
116	01	135. Dam age to Other Property		<input type="checkbox"/> Yes (If Yes, describe)										<input checked="" type="checkbox"/> No		136. Charge		-										137. Sum m ons No.		-										138. Charge		-										139. Sum m ons No.		-										127e	26																												
117	01	140. Charge		-										141. Sum m ons No.		-										142. Charge		-										143. Sum m ons No.		-										128	26																																										
		Oper.		-										136. Charge		-										137. Sum m ons No.		-										138. Charge		-										139. Sum m ons No.		-										129	02																														
		Oper.		-										140. Charge		-										141. Sum m ons No.		-										142. Charge		-										143. Sum m ons No.		-										130	02																														
		Oper.		-										140. Charge		-										141. Sum m ons No.		-										142. Charge		-										143. Sum m ons No.		-										131	10																														
		Oper.		-										140. Charge		-										141. Sum m ons No.		-										142. Charge		-										143. Sum m ons No.		-										132	10																														
		Oper.		-										140. Charge		-										141. Sum m ons No.		-										142. Charge		-										143. Sum m ons No.		-										133	04																														
		Oper.		-										140. Charge		-										141. Sum m ons No.		-										142. Charge		-										143. Sum m ons No.		-										134	02																														
		Oper.		-										140. Charge		-										141. Sum m ons No.		-										142. Charge		-										143. Sum m ons No.		-										135	04																														
		Oper.		-										140. Charge		-										141. Sum m ons No.		-										142. Charge		-										143. Sum m ons No.		-										136	02																														
		Oper.		-										140. Charge		-										141. Sum m ons No.		-										142. Charge		-										143. Sum m ons No.		-										137	02																														
		Oper.		-										140. Charge		-										141. Sum m ons No.		-										142. Charge		-										143. Sum m ons No.		-										138	02																														
		Oper.		-										140. Charge		-										141. Sum m ons No.		-										142. Charge		-										143. Sum m ons No.		-										139	02																														
		Oper.		-										140. Charge		-										141. Sum m ons No.		-										142. Charge		-										143. Sum m ons No.		-										140	02																														
		Oper.		-										140. Charge		-										141. Sum m ons No.		-										142. Charge		-										143. Sum m ons No.		-										141	02																														
		Oper.		-										140. Charge		-										141. Sum m ons No.		-										142. Charge		-										143. Sum m ons No.		-										142	02																														
		Oper.		-										140. Charge		-										141. Sum m ons No.		-										142. Charge		-										143. Sum m ons No.		-										143	02																														
		Oper.		-										140. Charge		-										141. Sum m ons No.		-										142. Charge		-										143. Sum m ons No.		-										144	02																														
		Oper.		-										140. Charge		-										141. Sum m ons No.		-										142. Charge		-										143. Sum m ons No.		-										145	02																														
		Oper.		-										140. Charge		-										141. Sum m ons No.		-										142. Charge		-										143. Sum m ons No.		-										146	02																														
		Oper.		-										140. Charge		-										141. Sum m ons No.		-										142. Charge		-										143. Sum m ons No.		-										147	02																														
		Oper.		-										140. Charge		-										141. Sum m ons No.		-										142. Charge		-										143. Sum m ons No.		-										148	02																														
		Oper.		-										140. Charge		-										141. Sum m ons No.		-										142. Charge		-										143. Sum m ons No.		-										149	02																														
		Oper.		-										140. Charge		-										141. Sum m ons No.		-										142. Charge		-										143. Sum m ons No.		-										150	02																														
		Oper.		-										140. Charge		-										141. Sum m ons No.		-										142. Charge		-										143. Sum m ons No.		-										151	02																														
		Oper.		-										140. Charge		-										141. Sum m ons No.		-										142. Charge		-										143. Sum m ons No.		-										152	02																														
		Oper.		-										140. Charge		-										141. Sum m ons No.		-										142. Charge		-										143. Sum m ons No.		-										153	02																														
		Oper.		-										140. Charge		-										141. Sum m ons No.		-										142. Charge		-										143. Sum m ons No.		-										154	02																														
		Oper.		-										140. Charge		-										141. Sum m ons No.		-										142. Charge		-										143. Sum m ons No.		-										155	02																														
		Oper.		-										140. Charge		-										141. Sum m ons No.		-										142. Charge		-										143. Sum m ons No.		-										156	02																														
		Oper.		-										140. Charge		-										141. Sum m ons No.		-										142. Charge		-										143. Sum m ons No.		-										157	02																														
		Oper.		-										140. Charge		-										141. Sum m ons No.		-										142. Charge		-										143. Sum m ons No.		-										158	02																														
		Oper.		-										140. Charge		-										141. Sum m ons No.		-										142. Charge		-										143. Sum m ons No.		-										159	02																														
		Oper.		-										140. Charge		-										141. Sum m ons No.		-										142. Charge		-										143. Sum m ons No.		-										160	02																														
		Oper.		-										140. Charge		-										141. Sum m ons No.		-										142. Charge		-										143. Sum m ons No.		-										161	02																														
		Oper.		-										140. Charge		-										141. Sum m ons No.		-										142. Charge		-										143. Sum m ons No.		-										162	02																														
		Oper.		-										140. Charge		-										141. Sum m ons No.		-										142. Charge		-										143. Sum m ons No.		-										163	02																														
		Oper.		-										140. Charge		-										141. Sum m ons No.		-										142. Charge		-										143. Sum m ons No.		-										164	02																														
		Oper.		-										140. Charge		-										141. Sum m ons No.		-										142. Charge		-										143. Sum m ons No.		-										165	02																														
		Oper.		-										140. Charge		-										141. Sum m ons No.		-										142. Charge		-										143. Sum m ons No.		-										166	02																														
		Oper.		-										140. Charge		-										141. Sum m ons No.		-										142. Charge		-										143. Sum m ons No.		-										167	02																														
		Oper.		-										140. Charge		-										141. Sum m ons No.		-										142. Charge		-										143. Sum m ons No.		-										168	02																														
		Oper.		-										140. Charge		-										141. Sum m ons No.		-										142. Charge		-										143. Sum m ons No.		-										169	02																														
		Oper.		-										140. Charge		-										141. Sum m ons No.		-										142. Charge		-										143. Sum m ons No.		-										170	02																														
		Oper.		-										140. Charge		-										141. Sum m ons No.		-										142. Charge		-										143. Sum m ons No.		-										171	02																														
		Oper.		-										140. Charge		-										141. Sum m ons No.		-										142. Charge		-										143. Sum m ons No.		-										172	02																														
		Oper.		-										140. Charge		-										141. Sum m ons No.		-										142. Charge		-										143. Sum m ons No.		-										173	02																														
		Oper.		-										140. Charge		-										141. Sum m ons No.		-										142. Charge		-										143. Sum m ons No.		-										174	02																														
		Oper.		-										140. Charge		-										141. Sum m ons No.		-										142. Charge		-										143. Sum m ons No.		-										175	02																														
		Oper.		-										140. Charge		-										141. Sum m ons No.		-										142. Charge		-										143. Sum m ons No.		-										176	02																														
		Oper.		-										140. Charge		-										141. Sum m ons No.		-										142. Charge		-										143. Sum m ons No.		-										177	02																														
		Oper.		-										140. Charge		-										141. Sum m ons No.		-										142. Charge		-										143. Sum m ons No.		-										178	02																														
		Oper.		-										140. Charge		-										141. Sum m ons No.		-										142. Charge		-										143. Sum m ons No.		-										179	02																														
		Oper.		-										140. Charge		-										141. Sum m ons No.		-										142. Charge		-										143. Sum m ons No.		-										180	02																														
		Oper.		-										140. Charge		-										141. Sum m ons No.		-										142. Charge		-										143. Sum m ons No.		-										181	02																														
		Oper.		-										140. Charge		-										141. Sum m ons No.		-										142. Charge		-										143. Sum m ons No.		-										182	02																														
		Oper.		-										140. Charge		-										141. Sum m ons No.		-										142. Charge		-										143. Sum m ons No.																																											

## New Jersey Police

Case Number

20035235


Page 2 of 3

# Crash Investigation Report

**Names & Addresses of Occupants  
If Deceased, Date & Time of Death**

[illegible]

#### 144. Crash Diagram



Show NORTH by Arrow  
(Not to Scale)

SEE NJTR-1B

## 145. Crash Description/Narrative

Vehicle 1 made a left turn out of the Lone Eagle Brewery parking lot and collided with Vehicle 2.

146. Officer's Signature  
ALA, D

147. Badge #  
491737

148. Reviewer  
MARIASCHIN, M

Badge #  
49587

149. Case Status ☐ Pending ☒ Complete

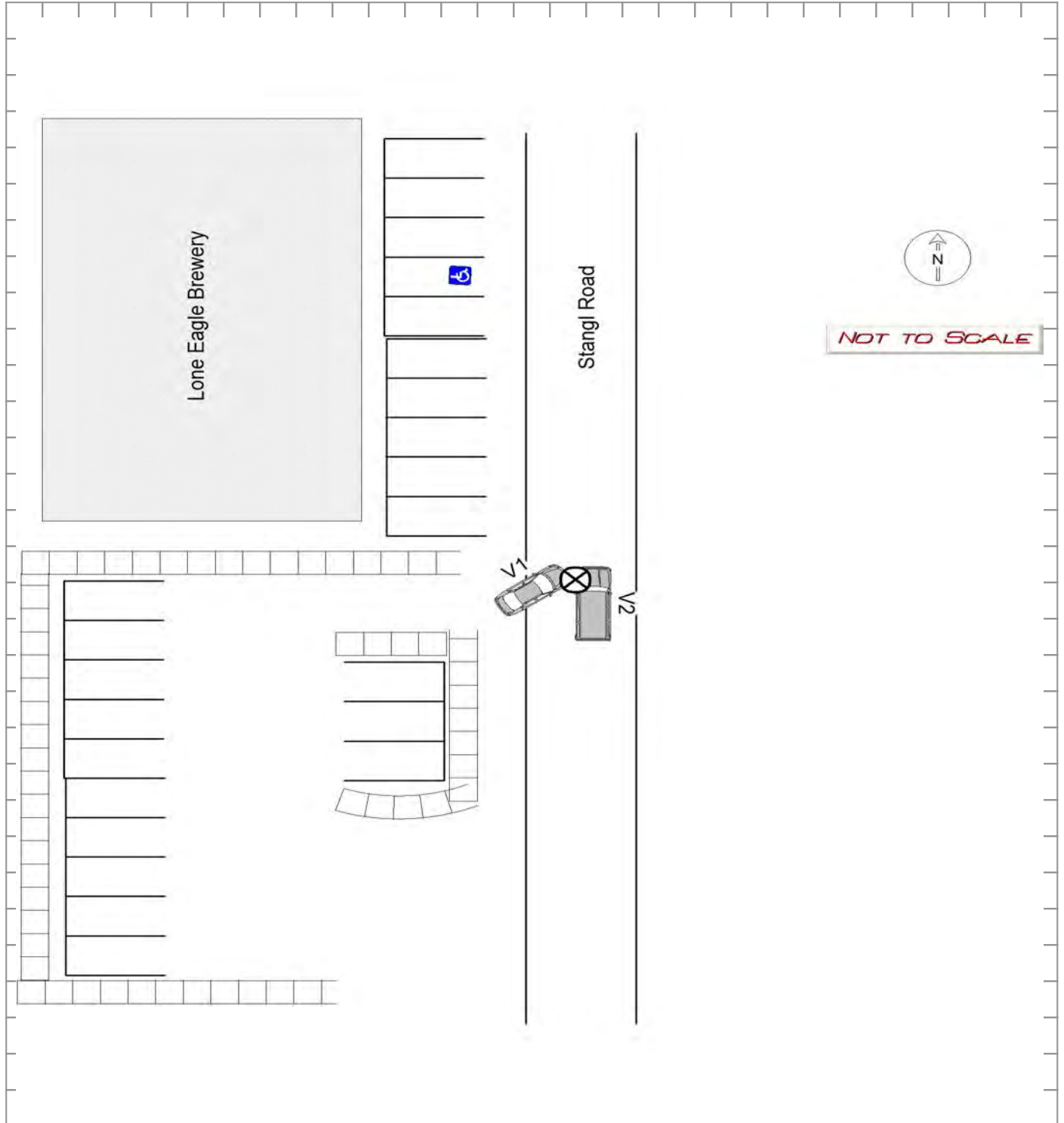


New Jersey Police Crash Investigation Report  
Motor Vehicle Crash Diagram

Police Dept: FLEMINGTON BORO PD Code: 01  
Station: - Case No: 20035235

144 Crash Diagram (NOT TO SCALE)

○ Indicate  
North



ALA, D

491737

NJTR-1 (Rev.01/17)



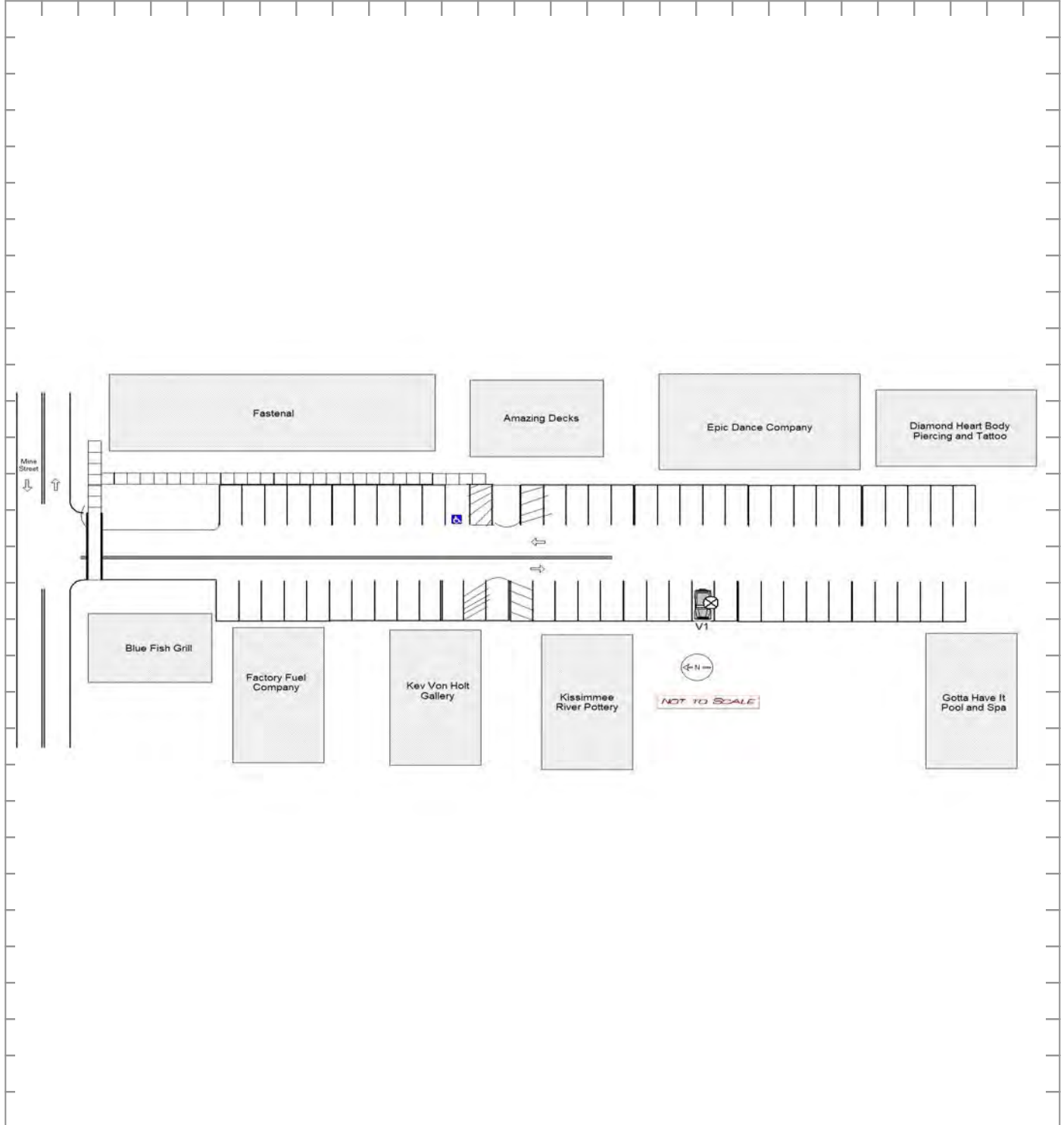
New Jersey Police Crash Investigation Report  
Motor Vehicle Crash Diagram

Police Dept: FLEMINGTON BORO PD Code: 01

Station: - Case No: 20117454

144 Crash Diagram (NOT TO SCALE)

○ Indicate  
North



ALA, D

491737

96	05	Page 1 of 3		<input type="checkbox"/> Fatal		New Jersey Police Crash Investigation Report										<input checked="" type="checkbox"/> Reportable		<input type="checkbox"/> Non-Reportable		<input type="checkbox"/> Change Report		118a	00																																																																																																																																																																																																																																																																																																																																																																																																																																																																																																																																																																																																																																																																																																																																																																																																																																																																																						
97	01	1. Case Number		20133086										10. Crash Occurred On:		STANGL RD		11. Speed Limit		25		118b	00																																																																																																																																																																																																																																																																																																																																																																																																																																																																																																																																																																																																																																																																																																																																																																																																																																																																																						
98	01	2. Police Dept. of		FLEMINGTON BORO PD		Code		01		3. Station/Preinct		-		4. Date of Crash		mm dd yy		08 16 20		5. Day of Week		Sa		6. Time (use 2400 hrs.)		17 15		7. Municipality Code		10 09		8. Total Killed		-		9. Total Injured		-		12. Route No.		-		13. Milepost		-		18. Speed Limit		25		119a	25																																																																																																																																																																																																																																																																																																																																																																																																																																																																																																																																																																																																																																																																																																																																																																																																																																																								
99	07	4. Date of Crash		mm dd yy		08 16 20		5. Day of Week		Sa		6. Time (use 2400 hrs.)		17 15		7. Municipality Code		10 09		8. Total Killed		-		9. Total Injured		-		12. Route No.		-		13. Milepost		-		18. Speed Limit		25		119b	-																																																																																																																																																																																																																																																																																																																																																																																																																																																																																																																																																																																																																																																																																																																																																																																																																																																																				
100a	01	23. Veh. #		01		24. Policy No.		00		25. NJ Ins. Code		00		53. Veh. #		02		54. Policy No.		1020972A0730		55. NJ Ins. Code		962		19. To:		17. Cross Road Name/Route No.		-		20. Route Name/Route No.		-		21. Latitude		-		22. Longitude		-		120a	00																																																																																																																																																																																																																																																																																																																																																																																																																																																																																																																																																																																																																																																																																																																																																																																																																																																																
100b	04	26. Driver's First Name		Initial		Last Name		00		29. Sex		-		56. Driver's First Name		Initial		Last Name		-		59. Sex		-		30. Eyes		D/L Class		Restrictions		Endorsements		31. State		-		60. Eyes		D/L Class		Restrictions		Endorsements		61. State		-		121a	-																																																																																																																																																																																																																																																																																																																																																																																																																																																																																																																																																																																																																																																																																																																																																																																																																																																										
101	02	27. Number & Street		00		57. Number & Street		-		32. Driver's License Number		-- --		33. DOB		mm dd yy		34. Expires		mm yy		62. Driver's License Number		-- --		63. DOB		mm dd yy		64. Expires		mm yy		121b		-																																																																																																																																																																																																																																																																																																																																																																																																																																																																																																																																																																																																																																																																																																																																																																																																																																																																									
102	01	28. City		00		58. City		-		35. Owner's First Name		Initial		Last Name		00		65. Owner's First Name		Initial		Last Name		LOUIS N TRIANDAFILOU		36. Number & Street		00		66. Number & Street		112 BONNEY COURT		37. City		00		67. City		BRIDGEWATER		State		NJ		Zip		08807		122	00																																																																																																																																																																																																																																																																																																																																																																																																																																																																																																																																																																																																																																																																																																																																																																																																																																																										
103	05	30. Eyes		-		D/L Class		-		Restrictions		-		Endorsements		-		31. State		-		60. Eyes		-		D/L Class		-		Restrictions		-		Endorsements		-		61. State		-		123	10																																																																																																																																																																																																																																																																																																																																																																																																																																																																																																																																																																																																																																																																																																																																																																																																																																																																		
104	02	32. Driver's License Number		-- --		33. DOB		mm dd yy		34. Expires		mm yy		62. Driver's License Number		-- --		63. DOB		mm dd yy		64. Expires		mm yy		35. Owner's First Name		Initial		Last Name		00		65. Owner's First Name		Initial		Last Name		LOUIS N TRIANDAFILOU		36. Number & Street		00		66. Number & Street		112 BONNEY COURT		37. City		00		67. City		BRIDGEWATER		State		NJ		Zip		08807		124	11																																																																																																																																																																																																																																																																																																																																																																																																																																																																																																																																																																																																																																																																																																																																																																																																																																										
105	06	38. Make		00		39. Model		00		40. Color		-		41. Year		00		42. Plate No.		00		43. State		-		68. Make		DODGE		69. Model		CHARGER		70. Color		GY		71. Year		2014		72. Plate No.		P47AFM		73. State		NJ		125	11																																																																																																																																																																																																																																																																																																																																																																																																																																																																																																																																																																																																																																																																																																																																																																																																																																																										
106	00	44. VIN		00		45. Expires		-- --		46. Vehicle Removed to:		00		74. VIN		2 C 3 C D X B G 5 E H 2 6 8 5 0 6		75. Expires		10/20		47. Authority		-		76. Vehicle Removed to:		-		48. Alcohol/Drug Test		Given: No Yes Refused		Type: Breath Blood Urine		Results: 0.00 %		Pending		49. Hazardous Material		None On Board Spill		Hazard Class		Placard No.		50. Carrier No.		USDOT None		MCMX		51. GVW R / GCW R (trucks & buses only)		≤ 10,000 lbs. 10,001 - 26,000 lbs. ≥ 26,001 lbs.		52. Motor Carrier or Government Entity		-		53. Number & Street		-		54. City		-		55. State		-		56. Zip		-		126a	28																																																																																																																																																																																																																																																																																																																																																																																																																																																																																																																																																																																																																																																																																																																																																																																																																														
107	-	46. Vehicle Removed to:		00		47. Authority		-		48. Alcohol/Drug Test		Given: No Yes Refused		Type: Breath Blood Urine		Results: 0.00 %		Pending		49. Hazardous Material		None On Board Spill		Hazard Class		Placard No.		50. Carrier No.		USDOT None		MCMX		51. GVW R / GCW R (trucks & buses only)		≤ 10,000 lbs. 10,001 - 26,000 lbs. ≥ 26,001 lbs.		52. Motor Carrier or Government Entity		-		53. Number & Street		-		54. City		-		55. State		-		56. Zip		-		126b	-																																																																																																																																																																																																																																																																																																																																																																																																																																																																																																																																																																																																																																																																																																																																																																																																																																																		
108	00	48. Alcohol/Drug Test		Given: No Yes Refused		Type: Breath Blood Urine		Results: 0.00 %		Pending		49. Hazardous Material		None On Board Spill		Hazard Class		Placard No.		50. Carrier No.		USDOT None		MCMX		51. GVW R / GCW R (trucks & buses only)		≤ 10,000 lbs. 10,001 - 26,000 lbs. ≥ 26,001 lbs.		52. Motor Carrier or Government Entity		-		53. Number & Street		-		54. City		-		55. State		-		56. Zip		-		126c	-																																																																																																																																																																																																																																																																																																																																																																																																																																																																																																																																																																																																																																																																																																																																																																																																																																																										
109	01	50. Carrier No.		USDOT None		MCMX		51. GVW R / GCW R (trucks & buses only)		≤ 10,000 lbs. 10,001 - 26,000 lbs. ≥ 26,001 lbs.		52. Motor Carrier or Government Entity		-		53. Number & Street		-		54. City		-		55. State		-		56. Zip		-		135. Damage to Other Property		Yes (If Yes, describe) No		136. Charge		-		137. Summons No.		-		138. Charge		-		139. Summons No.		-		126d	-																																																																																																																																																																																																																																																																																																																																																																																																																																																																																																																																																																																																																																																																																																																																																																																																																																																								
110	00	52. Motor Carrier or Government Entity		-		53. Number & Street		-		54. City		-		55. State		-		56. Zip		-		135. Damage to Other Property		Yes (If Yes, describe) No		136. Charge		-		137. Summons No.		-		138. Charge		-		139. Summons No.		-		126e	28																																																																																																																																																																																																																																																																																																																																																																																																																																																																																																																																																																																																																																																																																																																																																																																																																																																																		
111	01	53. Number & Street		-		54. City		-		55. State		-		56. Zip		-		135. Damage to Other Property		Yes (If Yes, describe) No		136. Charge		-		137. Summons No.		-		138. Charge		-		139. Summons No.		-		127a	26																																																																																																																																																																																																																																																																																																																																																																																																																																																																																																																																																																																																																																																																																																																																																																																																																																																																						
112	00	54. City		-		55. State		-		56. Zip		-		135. Damage to Other Property		Yes (If Yes, describe) No		136. Charge		-		137. Summons No.		-		138. Charge		-		139. Summons No.		-		127b	-																																																																																																																																																																																																																																																																																																																																																																																																																																																																																																																																																																																																																																																																																																																																																																																																																																																																										
113	-	55. State		-		56. Zip		-		135. Damage to Other Property		Yes (If Yes, describe) No		136. Charge		-		137. Summons No.		-		138. Charge		-		139. Summons No.		-		140. Charge		-		141. Summons No.		-		142. Charge		-		143. Summons No.		-		127c	-																																																																																																																																																																																																																																																																																																																																																																																																																																																																																																																																																																																																																																																																																																																																																																																																																																																														
114	00	56. Zip		-		135. Damage to Other Property		Yes (If Yes, describe) No		136. Charge		-		137. Summons No.		-		138. Charge		-		139. Summons No.		-		140. Charge		-		141. Summons No.		-		142. Charge		-		143. Summons No.		-		127d	-																																																																																																																																																																																																																																																																																																																																																																																																																																																																																																																																																																																																																																																																																																																																																																																																																																																																		
115	-	135. Damage to Other Property		Yes (If Yes, describe) No		136. Charge		-		137. Summons No.		-		138. Charge		-		139. Summons No.		-		140. Charge		-		141. Summons No.		-		142. Charge		-		143. Summons No.		-		127e	26																																																																																																																																																																																																																																																																																																																																																																																																																																																																																																																																																																																																																																																																																																																																																																																																																																																																						
116	04	136. Charge		-		137. Summons No.		-		138. Charge		-		139. Summons No.		-		140. Charge		-		141. Summons No.		-		142. Charge		-		143. Summons No.		-		128	28																																																																																																																																																																																																																																																																																																																																																																																																																																																																																																																																																																																																																																																																																																																																																																																																																																																																										
117	04	140. Charge		-		141. Summons No.		-		142. Charge		-		143. Summons No.		-		144. Charge		-		145. Summons No.		-		146. Charge		-		147. Summons No.		-		129	00																																																																																																																																																																																																																																																																																																																																																																																																																																																																																																																																																																																																																																																																																																																																																																																																																																																																										
		Oper.		-		136. Charge		-		137. Summons No.		-		138. Charge		-		139. Summons No.		-		140. Charge		-		141. Summons No.		-		142. Charge		-		143. Summons No.		-		130	00																																																																																																																																																																																																																																																																																																																																																																																																																																																																																																																																																																																																																																																																																																																																																																																																																																																																						
		Oper.		-		140. Charge		-		141. Summons No.		-		142. Charge		-		143. Summons No.		-		144. Charge		-		145. Summons No.		-		146. Charge		-		147. Summons No.		-		131	09																																																																																																																																																																																																																																																																																																																																																																																																																																																																																																																																																																																																																																																																																																																																																																																																																																																																						
		136. Charge		-		137. Summons No.		-		138. Charge		-		139. Summons No.		-		140. Charge		-		141. Summons No.		-		142. Charge		-		143. Summons No.		-		132	09																																																																																																																																																																																																																																																																																																																																																																																																																																																																																																																																																																																																																																																																																																																																																																																																																																																																										
		140. Charge		-		141. Summons No.		-		142. Charge		-		143. Summons No.		-		144. Charge		-		145. Summons No.		-		146. Charge		-		147. Summons No.		-		133	-																																																																																																																																																																																																																																																																																																																																																																																																																																																																																																																																																																																																																																																																																																																																																																																																																																																																										
		144. Charge		-		145. Summons No.		-		146. Charge		-		147. Summons No.		-		148. Charge		-		149. Summons No.		-		150. Charge		-		151. Summons No.		-		134	03																																																																																																																																																																																																																																																																																																																																																																																																																																																																																																																																																																																																																																																																																																																																																																																																																																																																										
		144. Charge		-		145. Summons No.		-		146. Charge		-		147. Summons No.		-		148. Charge		-		149. Summons No.		-		150. Charge		-		151. Summons No.		-		152. Charge		-		153. Summons No.		-		154. Charge		-		155. Summons No.		-		156. Charge		-		157. Summons No.		-		158. Charge		-		159. Summons No.		-		160. Charge		-		161. Summons No.		-		162. Charge		-		163. Summons No.		-		164. Charge		-		165. Summons No.		-		166. Charge		-		167. Summons No.		-		168. Charge		-		169. Summons No.		-		170. Charge		-		171. Summons No.		-		172. Charge		-		173. Summons No.		-		174. Charge		-		175. Summons No.		-		176. Charge		-		177. Summons No.		-		178. Charge		-		179. Summons No.		-		180. Charge		-		181. Summons No.		-		182. Charge		-		183. Summons No.		-		184. Charge		-		185. Summons No.		-		186. Charge		-		187. Summons No.		-		188. Charge		-		189. Summons No.		-		190. Charge		-		191. Summons No.		-		192. Charge		-		193. Summons No.		-		194. Charge		-		195. Summons No.		-		196. Charge		-		197. Summons No.		-		198. Charge		-		199. Summons No.		-		200. Charge		-		201. Summons No.		-		202. Charge		-		203. Summons No.		-		204. Charge		-		205. Summons No.		-		206. Charge		-		207. Summons No.		-		208. Charge		-		209. Summons No.		-		210. Charge		-		211. Summons No.		-		212. Charge		-		213. Summons No.		-		214. Charge		-		215. Summons No.		-		216. Charge		-		217. Summons No.		-		218. Charge		-		219. Summons No.		-		220. Charge		-		221. Summons No.		-		222. Charge		-		223. Summons No.		-		224. Charge		-		225. Summons No.		-		226. Charge		-		227. Summons No.		-		228. Charge		-		229. Summons No.		-		230. Charge		-		231. Summons No.		-		232. Charge		-		233. Summons No.		-		234. Charge		-		235. Summons No.		-		236. Charge		-		237. Summons No.		-		238. Charge		-		239. Summons No.		-		240. Charge		-		241. Summons No.		-		242. Charge		-		243. Summons No.		-		244. Charge		-		245. Summons No.		-		246. Charge		-		247. Summons No.		-		248. Charge		-		249. Summons No.		-		250. Charge		-		251. Summons No.		-		252. Charge		-		253. Summons No.		-		254. Charge		-		255. Summons No.		-		256. Charge		-		257. Summons No.		-		258. Charge		-		259. Summons No.		-		260. Charge		-		261. Summons No.		-		262. Charge		-		263. Summons No.		-		264. Charge		-		265. Summons No.		-		266. Charge		-		267. Summons No.		-		268. Charge		-		269. Summons No.		-		270. Charge		-		271. Summons No.		-		272. Charge		-		273. Summons No.		-		274. Charge		-		275. Summons No.		-		276. Charge		-		277. Summons No.		-		278. Charge		-		279. Summons No.		-		280. Charge		-		281. Summons No.		-		282. Charge		-		283. Summons No.		-		284. Charge		-		285. Summons No.		-		286. Charge		-		287. Summons No.		-		288. Charge		-		289. Summons No.		-		290. Charge		-		291. Summons No.		-		292. Charge		-		293. Summons No.		-		294. Charge		-		295. Summons No.		-		296. Charge		-		297. Summons No.		-		298. Charge		-		299. Summons No.		-		300. Charge		-		301. Summons No.		-		302. Charge		-		303. Summons No.		-		304. Charge		-		305. Summons No.		-		306. Charge		-		307. Summons No.		-		308. Charge		-		309. Summons No.		-		310. Charge		-		311. Summons No.		-		312. Charge		-		313. Summons No.		-		314. Charge		-		315. Summons No.		-		316. Charge		-		317. Summons No.		-		318. Charge		-		319. Summons No.		-		320. Charge		-		321. Summons No.		-		322. Charge		-		323. Summons No.		-		324. Charge		-		325. Summons No.		-		326. Charge		-		327. Summons No.		-		328. Charge		-		329. Summons No.		-		330. Charge		-		331. Summons No.		-		332. Charge		-		333. Summons No.		-		334. Charge		-		335. Summons No.		-		336. Charge		-		337. Summons No.		-		338. Charge		-		339. Summons No.		-		340. Charge		-		341. Summons No.		-		342. Charge		-		343. Summons No.		-		344. Charge		-		345. Summons No.		-		346. Charge		-		347. Summons No.		-		348. Charge		-		349. Summons No.		-		350. Charge		-		351. Summons No.		-		352. Charge		-		353. Summons No.		-		354. Charge		-		355. Summons No.		-		356. Charge		-		357. Summons No.		-		358. Charge		-		359. Summons No.		-		360. Charge		-		361. Summons No.		-		362. Charge		-	

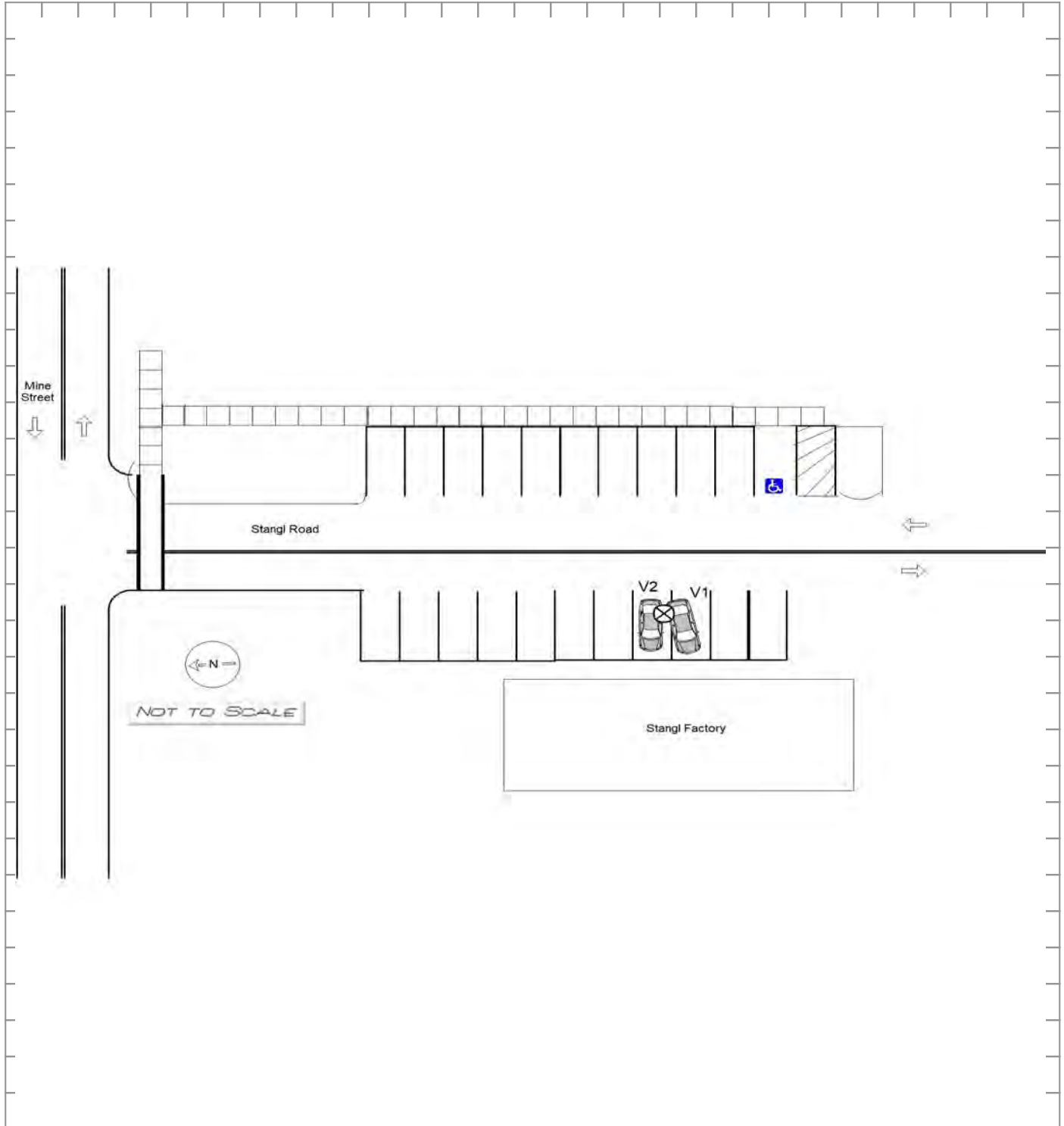


New Jersey Police Crash Investigation Report  
Motor Vehicle Crash Diagram

Police Dept: FLEMINGTON BORO PD Code: 01  
Station: - Case No: 20133086

144 Crash Diagram (NOT TO SCALE)

○ Indicate  
North



ZYTKO, G

Officer's Signature

491736

Badge Number

96	05	Page 1 of 3		<input type="checkbox"/> Fatal		New Jersey Police Crash Investigation Report										<input checked="" type="checkbox"/> Reportable		<input type="checkbox"/> Non-Reportable		<input type="checkbox"/> Change Report		118a	06																																																				
97	01	1. Case Number		20203675										10. Crash Occurred On:		STANGL RD		N		11. Speed Limit		25		118b	-																																																		
98	01	2. Police Dept. of		FLEMINGTON BORO PD										Code		-		Road Name		12. Route No.		Suffix		119a	25																																																		
99	07	3. Station/Preinct		-										100		<input type="checkbox"/> At Intersection with		<input checked="" type="checkbox"/> Feet		<input type="checkbox"/> M		13. M		119b	-																																																		
100a	01	4. Date of Crash		mm		dd		yy		5. Day of Week		Su		M		Tu		We		Th		Fr		Sa		16. Total Killed		17. Total Injured		18. Speed Limit		120a	01																																										
100b	04	23. Veh. #		01		24. Policy No.		11294569712		25. NJ Ins. Code		148		53. Veh. #		02		54. Policy No.		030 2988-D30-30H		55. NJ Ins. Code		962		19. To:		17. Cross Road Name/Route No.		<input type="checkbox"/> NB		<input type="checkbox"/> EB		120b	-																																								
101	02	26. Driver's First Name		SIVA		Initial		N		Last Name		ADAPA		29. Sex		F		56. Driver's First Name		MARGERY		Initial		J		Last Name		BAUER		59. Sex		F		121a	01																																								
102	02	27. Number & Street		32 CLIFFORD CIR										28. City		SOMERSET		State		NJ		Zip		08873		57. Number & Street		91 BROAD ST										121b	-																																				
103	03	28. City		SOMERSET										State		NJ		Zip		08873		58. City		FLEMINGTON										State		NJ		Zip		08822		122	01																																
104	02	30. Eyes		02		DLC Class		D-		Restrictions		00--		Endorsements		00		31. State		NJ		60. Eyes		04		DLC Class		--		Restrictions		--		Endorsements		--		61. State	NJ		123	13																																	
105	03	32. Driver's License Number		A1796		71775		58782		33. DOB		mm		dd		yy		08/06/78		34. Expires		mm		yy		08/22		62. Driver's License Number		B0870		51871		56464		63. DOB		mm		dd		yy		06/11/46		64. Expires		mm		yy		07/16		124	04																				
106	02	35. Owner's First Name		NARAYANAR ADAPA										36. Number & Street		32 CLIFFORD CIRCLE										37. City		SOMERSET		State		NJ		Zip		08873		65. Owner's First Name		-										66. Number & Street		-										67. City		-		State		-		Zip		-		125	11
107	02	38. Make		TOY		39. Model		CAM		40. Color		BK		41. Year		2012		42. Plate No.		M24AGF		43. State		NJ		68. Make		HYD		69. Model		KON		70. Color		GY		2020		72. Plate No.		C53MDX		73. State		NJ		126a	26																										
108	01	44. VIN		4 T 1 B D 1 F K 4 C U 0 0 6 7 8 9										45. Expires		10/20		74. VIN		K M 8 K 6 C A A 3 L U 5 2 0 3 3 2										75. Expires		04/23		126b		-																																							
109	01	46. Vehicle Removed to:		-										47. Authority		<input type="checkbox"/> Owner <input type="checkbox"/> Driver <input type="checkbox"/> Police										76. Vehicle Removed to:		-										77. Authority		<input type="checkbox"/> Owner <input checked="" type="checkbox"/> Driver <input type="checkbox"/> Police										126c		-																							
110	01	48. Alcohol/Drug Test		Given: <input checked="" type="checkbox"/> No <input type="checkbox"/> Yes <input type="checkbox"/> Refused										Type: <input type="checkbox"/> Breath <input type="checkbox"/> Blood <input type="checkbox"/> Urine		Results: 0. -- % <input type="checkbox"/> Pending		49. Hazardous Material		<input type="checkbox"/> None <input type="checkbox"/> On Board <input type="checkbox"/> Spill										78. Alcohol/Drug Test		Given: <input checked="" type="checkbox"/> No <input type="checkbox"/> Yes <input type="checkbox"/> Refused										Type: <input type="checkbox"/> Breath <input type="checkbox"/> Blood <input type="checkbox"/> Urine		Results: 0. -- % <input type="checkbox"/> Pending		79. Hazardous Material		<input type="checkbox"/> None <input type="checkbox"/> On Board <input type="checkbox"/> Spill										126d		-															
111	01	50. CamerNo.		<input type="checkbox"/> USDOT <input type="checkbox"/> None										51. GVW R / GCW R (trucks & buses only)		<input type="checkbox"/> ≤ 10,000 lbs. <input type="checkbox"/> 10,001 - 26,000 lbs. <input type="checkbox"/> ≥ 26,001 lbs.										80. CamerNo.		<input type="checkbox"/> USDOT <input type="checkbox"/> None										81. GVW R / GCW R (trucks & buses only)		<input type="checkbox"/> ≤ 10,000 lbs. <input type="checkbox"/> 10,001 - 26,000 lbs. <input type="checkbox"/> ≥ 26,001 lbs.										126e		26																							
112	-	52. Motor Carrier or Government Entity		-										53. Number & Street		-										54. City		-		State		-		Zip		-		82. Motor Carrier or Government Entity		-										83. Number & Street		-										84. City		-		State		-		Zip		-		127a	26
113	-	54. City		-										State		-		Zip		-		83. Number & Street		-										84. City		-		State		-		Zip		-		127b	-																												
114	-	135. Damage to Other Property		<input type="checkbox"/> Yes (If Yes, describe) <input checked="" type="checkbox"/> No										136. Charge		39:4-97										137. Summons No.		E20011618										138. Charge		-										139. Summons No.		-										127c	-												
115	-	140. Charge		39:4(88)										141. Summons No.		E20011619										142. Charge		-										143. Summons No.		-										127d	-																								
116	01	143. Summons No.		-										144. Charge		-										145. Summons No.		-										146. Charge		-										147. Summons No.		-										127e	26												
117	04	147. Summons No.		-										148. Charge		-										149. Summons No.		-										150. Charge		-										151. Summons No.		-										128	26												
		83		84		85		86		87		88		89		90		91		92		93		94		95		Names & Addresses of Occupants If Deceased, Date & Time of Death		129		01																																											
		A		01		01		01		05		42		F		-		-		-		11		04		-		-		SIVA N ADAPA 32 CLIFFORD CIR SOMERSET NJ 08873		130		02																																									
		B		01		06		01		05		41		F		-		-		-		11		04		-		-		SOWJANYA ALLAGADDA 919 BERMUDA DR BRANCHBURG NJ 08853		131		06																																									
		C		01		03		-		05		40		F		-		-		-		11		04		-		-		SRIVALLI JALADI 256 HEDGEROW RD BRIDGEWATER NJ 08807		132		06																																									
		D		02		01		01		05		74		F		-		-		-		11		04		-		-		MARGERY J BAUER 91 BROAD ST FLEMINGTON NJ 08822		133		02																																									



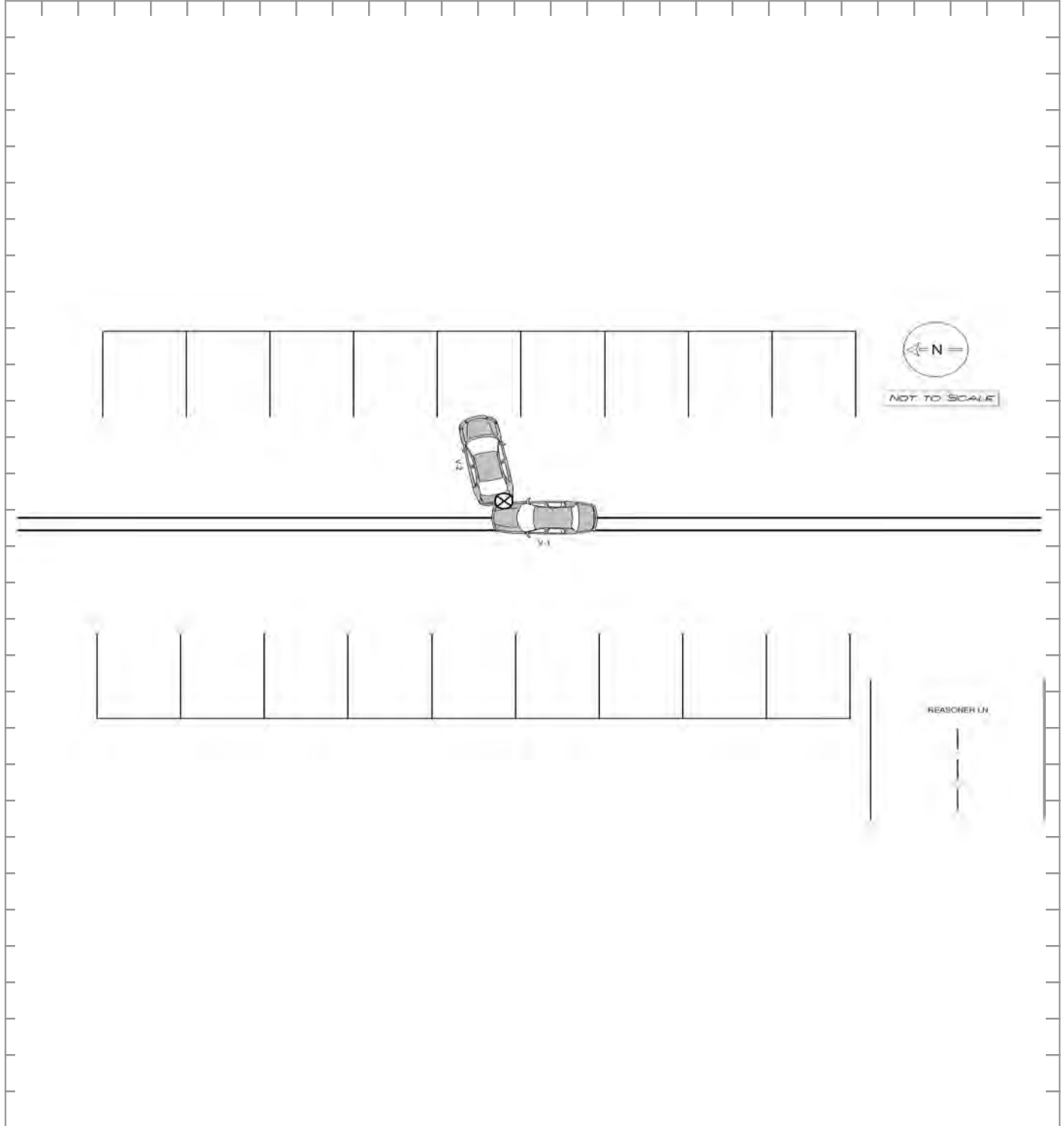


New Jersey Police Crash Investigation Report  
Motor Vehicle Crash Diagram

Police Dept: FLEMINGTON BORO PD Code: -  
Station: - Case No: 20203675

144 Crash Diagram (NOT TO SCALE)

○ Indicate  
North



LOOKNER, D

Officer's Signature

491331

Badge Number

96	05	Page 1 of 3		Fatal		New Jersey Police Crash Investigation Report										Reportable		Non-Reportable		Change Report		118a	13																																																																																																																																																																																																																																																																																																																																																																																																																																																																																																																																																																																																																																																																																																																																																																																																																																																																																																																																																																																																																																																																																																																																																																																																																																																																																																																																																																																																																																																																																																																																																																																																																																																																																																																																																																																																																																																																																																																																																																																																																																																																																																																																																																																																		
97	-	1. Case Number		21179497										10. Crash Occurred On:		2 STANGL RD		11. Speed Limit		25		12. Route No.		Suffix		13. Map Post		18. Speed Limit		25		119a	25																																																																																																																																																																																																																																																																																																																																																																																																																																																																																																																																																																																																																																																																																																																																																																																																																																																																																																																																																																																																																																																																																																																																																																																																																																																																																																																																																																																																																																																																																																																																																																																																																																																																																																																																																																																																																																																																																																																																																																																																																																																																																																																																																																																								
98	01	2. Police Dept. of		FLEMINGTON BORO PD										Code		01		75		At Intersection with		Miles		S		W		of: MINE ST		19. To: 17. Cross Road Name/Route No.		NB		EB		119b	-																																																																																																																																																																																																																																																																																																																																																																																																																																																																																																																																																																																																																																																																																																																																																																																																																																																																																																																																																																																																																																																																																																																																																																																																																																																																																																																																																																																																																																																																																																																																																																																																																																																																																																																																																																																																																																																																																																																																																																																																																																																																																																																																																																																				
99	07	3. Station/Preinct		-										14		15		16		19. From: -		SB		WB		21. Latitude		20. Route Name/Route No.		22. Longitude		-		120a	01																																																																																																																																																																																																																																																																																																																																																																																																																																																																																																																																																																																																																																																																																																																																																																																																																																																																																																																																																																																																																																																																																																																																																																																																																																																																																																																																																																																																																																																																																																																																																																																																																																																																																																																																																																																																																																																																																																																																																																																																																																																																																																																																																																																						
100a	01	4. Date of Crash		mm		dd		yy		5. Day of Week		Sa		Su		Th		Fr		Sa		11		12		13		14		15		16		17		18		19		20		21		22		23		24		25		26		27		28		29		30		31		32		33		34		35		36		37		38		39		40		41		42		43		44		45		46		47		48		49		50		51		52		53		54		55		56		57		58		59		60		61		62		63		64		65		66		67		68		69		70		71		72		73		74		75		76		77		78		79		80		81		82		83		84		85		86		87		88		89		90		91		92		93		94		95		96		97		98		99		100		101		102		103		104		105		106		107		108		109		110		111		112		113		114		115		116		117		118		119		120		121		122		123		124		125		126a		126b		126c		126d		126e		127a		127b		127c		127d		127e		128		129		130		131		132		133		134		135		136		137		138		139		140		141		142		143		144		145		146		147		148		149		150		151		152		153		154		155		156		157		158		159		160		161		162		163		164		165		166		167		168		169		170		171		172		173		174		175		176		177		178		179		180		181		182		183		184		185		186		187		188		189		190		191		192		193		194		195		196		197		198		199		200		201		202		203		204		205		206		207		208		209		210		211		212		213		214		215		216		217		218		219		220		221		222		223		224		225		226		227		228		229		230		231		232		233		234		235		236		237		238		239		240		241		242		243		244		245		246		247		248		249		250		251		252		253		254		255		256		257		258		259		260		261		262		263		264		265		266		267		268		269		270		271		272		273		274		275		276		277		278		279		280		281		282		283		284		285		286		287		288		289		290		291		292		293		294		295		296		297		298		299		300		301		302		303		304		305		306		307		308		309		310		311		312		313		314		315		316		317		318		319		320		321		322		323		324		325		326		327		328		329		330		331		332		333		334		335		336		337		338		339		340		341		342		343		344		345		346		347		348		349		350		351		352		353		354		355		356		357		358		359		360		361		362		363		364		365		366		367		368		369		370		371		372		373		374		375		376		377		378		379		380		381		382		383		384		385		386		387		388		389		390		391		392		393		394		395		396		397		398		399		400		401		402		403		404		405		406		407		408		409		410		411		412		413		414		415		416		417		418		419		420		421		422		423		424		425		426		427		428		429		430		431		432		433		434		435		436		437		438		439		440		441		442		443		444		445		446		447		448		449		450		451		452		453		454		455		456		457		458		459		460		461		462		463		464		465		466		467		468		469		470		471		472		473		474		475		476		477		478		479		480		481		482		483		484		485		486		487		488		489		490		491		492		493		494		495		496		497		498		499		500		501		502		503		504		505		506		507		508		509		510		511		512		513		514		515		516		517		518		519		520		521		522		523		524		525		526		527		528		529		530		531		532		533		534		535		536		537		538		539		540		541		542		543		544		545		546		547		548		549		550		551		552		553		554		555		556		557		558		559		560		561		562		563		564		565		566		567		568		569		570		571		572		573		574		575		576		577		578		579		580		581		582		583		584		585		586		587		588		589		590		591		592		593		594		595		596		597		598		599		600		601		602		603		604		605		606		607		608		609		610		611		612		613		614		615		616		617		618		619		620		621		622		623		624		625		626		627		628		629		630		631		632		633		634		635		636		637		638		639		640		641		642		643		644		645		646		647		648		649		650		651		652		653		654		655		656		657		658		659		660		661		662		663		664		665		666		667		668		669		670		671		672		673		674		675		676		677		678		679		680		681		682		683		684		685		686		687		688		689		690		691		692		693		694		695		696		697		698		699		700		701		702		703		704		705		706		707		708		709		710		711		712		713		714		715		716		717		718		719		720		721		722		723		724		725		726		727		728		729		730		731		732		733		734		735		736		737		738		739		740		741		742		743		744		745		746		747		748		749		750		751		752		753		754		755		756		757		758		759		760		761		762		763		764		765		766		767		768		769		770		771		772		773		774		775		776		777		778		779		780		781		782		783		784		785		786		787		788		789		790		791		792		793		794		795		796		797		798		799		800		801		802		803		804		805		806		807		808		809		810		811		812		813		814		815		816		817		818		819		820		821		822		823		824		825		826		827		828		829		830		831		832		833		834		835		836		837		838		839		840		841		842		843		844		845		846		847		848		849		850		851		852		853		854		855		856		857		858		859		860		861		862		863		864		865		866		867		868		869		870		871		872		873		874		875		876		877		878		879		880		881		882		883		884		885		886		887		888		889		890		891		892		893		894		895		896		897		898		899		900		901		902		903		904		905		906		907		908		909		910		911		912		913		914		915		916		917		918		919		920		921		922		923		924		925		926		927		928		929		930		931		932		933		934		935		936		937		938		939		940		941		942		943		944		945		946		947		948		949		950		951		952		953		954		955		956		957		958		959		960		961		962		963		964		965		966		967		968		969		970		971		972		973		974		975		976		977		978		979		980		981		982		983		984		985		986		987		988		989		990		991		992		993		994		995		996		997		998		999		1000		1001		1002		1003		1004		1005		1006		1007		1008		1009		1010		1011		1012		1013		1014		1015		1016		1017		1018		1019		1020		1021		1022		1023		1024		1025		1026		1027		1028		1029		1030		1031		1032		1033		1034		1035		1036		1037		1038		1039		1040		1041		1042		1043		1044		1045		1046		1047		1048		1049		1050		1051		1052		1053		1054		1055		1056		1057		1058		1059		1060</	



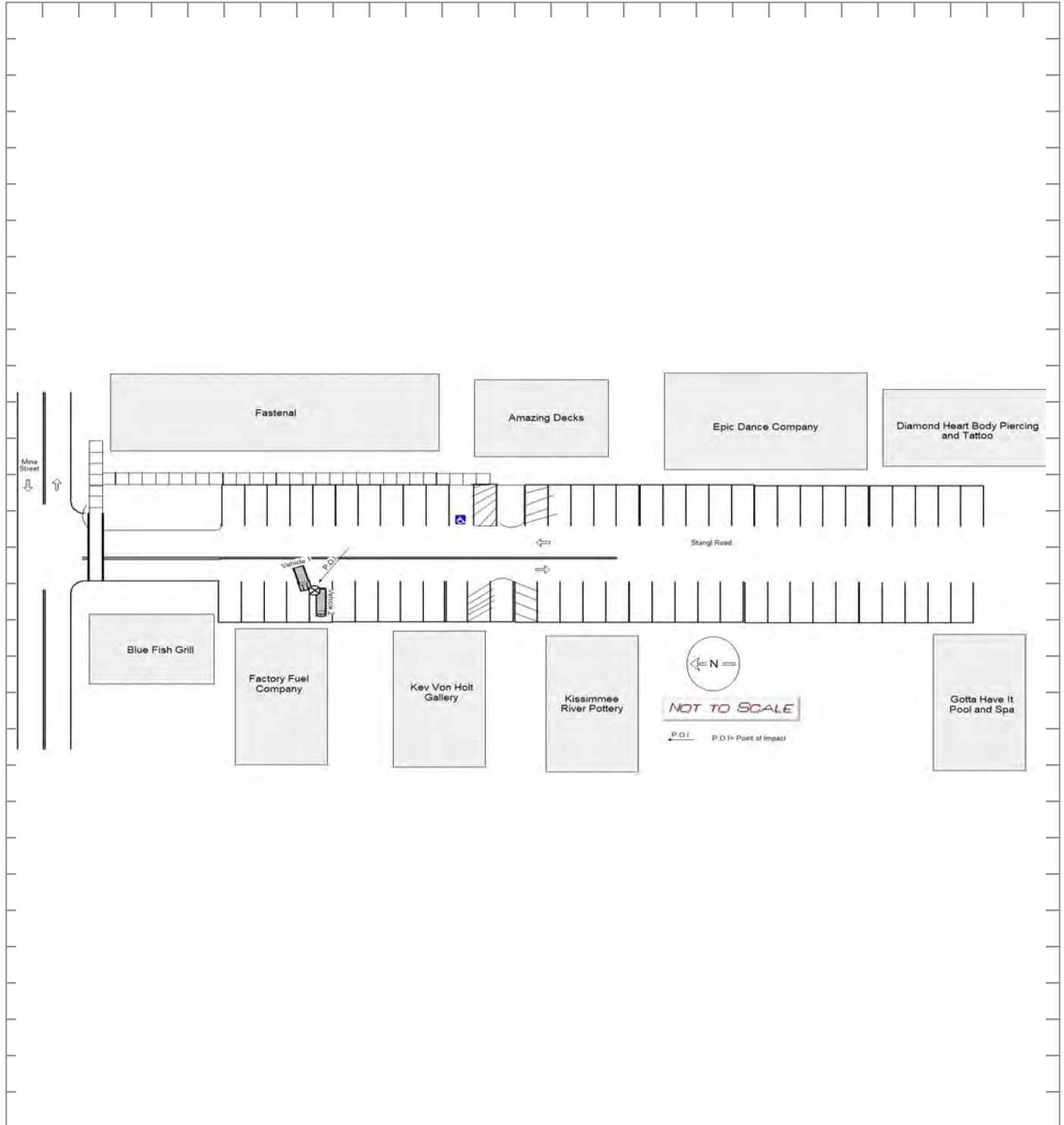
New Jersey Police Crash Investigation Report  
Motor Vehicle Crash Diagram

Police Dept: FLEMINGTON BORO PD Code: 01

Station: - Case No: 21179497

144 Crash Diagram (NOT TO SCALE)

○ Indicate  
North



CRISTADORO, M

491938

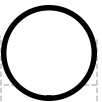
NJTR-1 (Rev.01/17)

# Crash Investigation Report

21220202

Page 2 of 3[illegible]

#### 144. Crash Diagram



Show NORTH by Arrow  
(Not to Scale)

SEE NJTR-1B

## 145. Crash Description/Narrative

Vehicle 1 and Vehicle 2 were backing out of their parking spots and backed into each other.

146. Officer's Signature

ALA, D

147. Badge #

491737

148. Reviewer

HRIBIK, L

Badge #

49588

149. Case Status

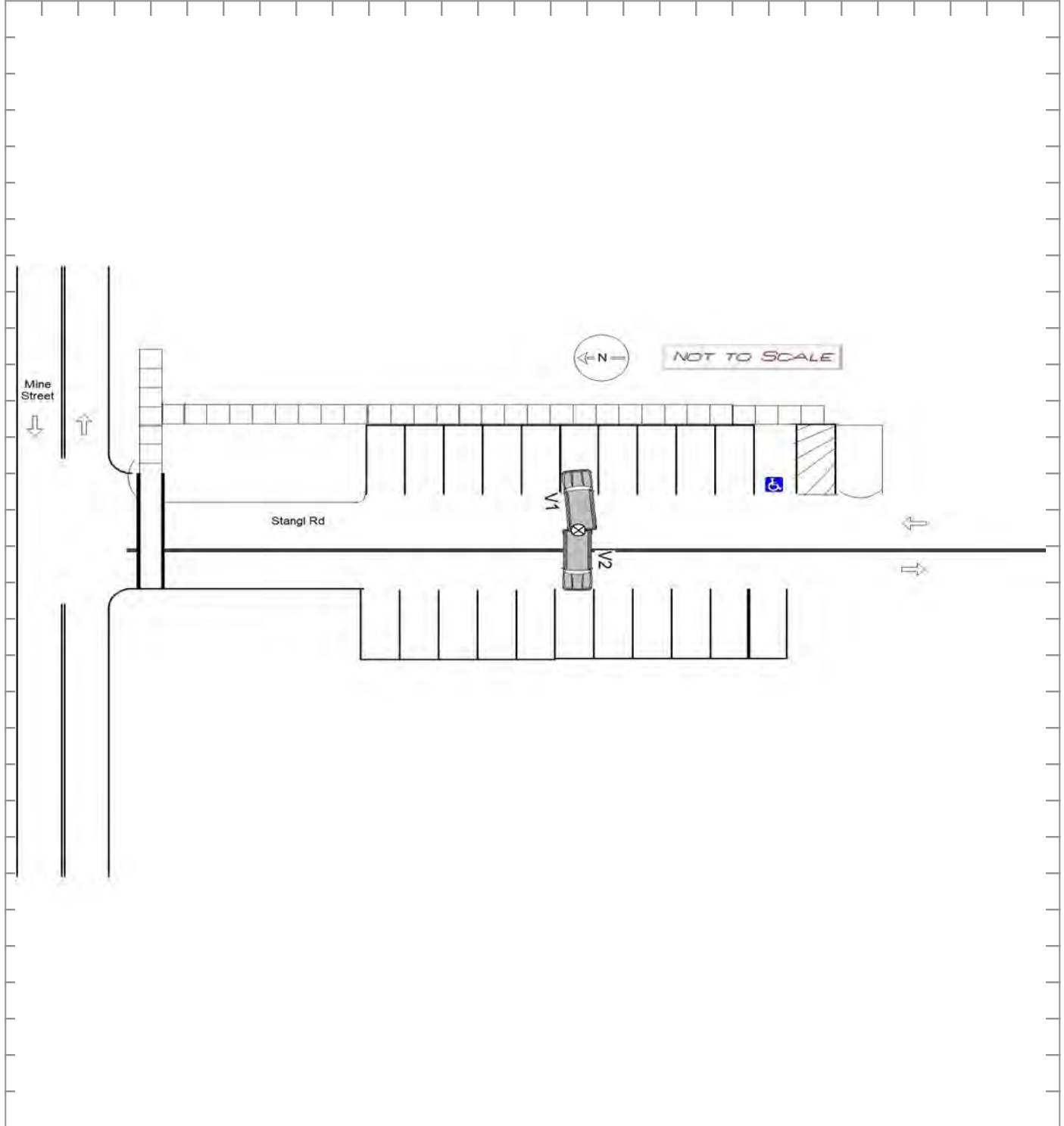
☐ Pending ☒ Complete

New Jersey Police Crash Investigation Report  
Motor Vehicle Crash Diagram

Police Dept: FLEMINGTON BORO PD Code: 01  
Station: - Case No: 21220202

144 Crash Diagram (NOT TO SCALE)

○ Indicate  
North



ALA, D

491737



NJTR-1 (Rev.01/17)

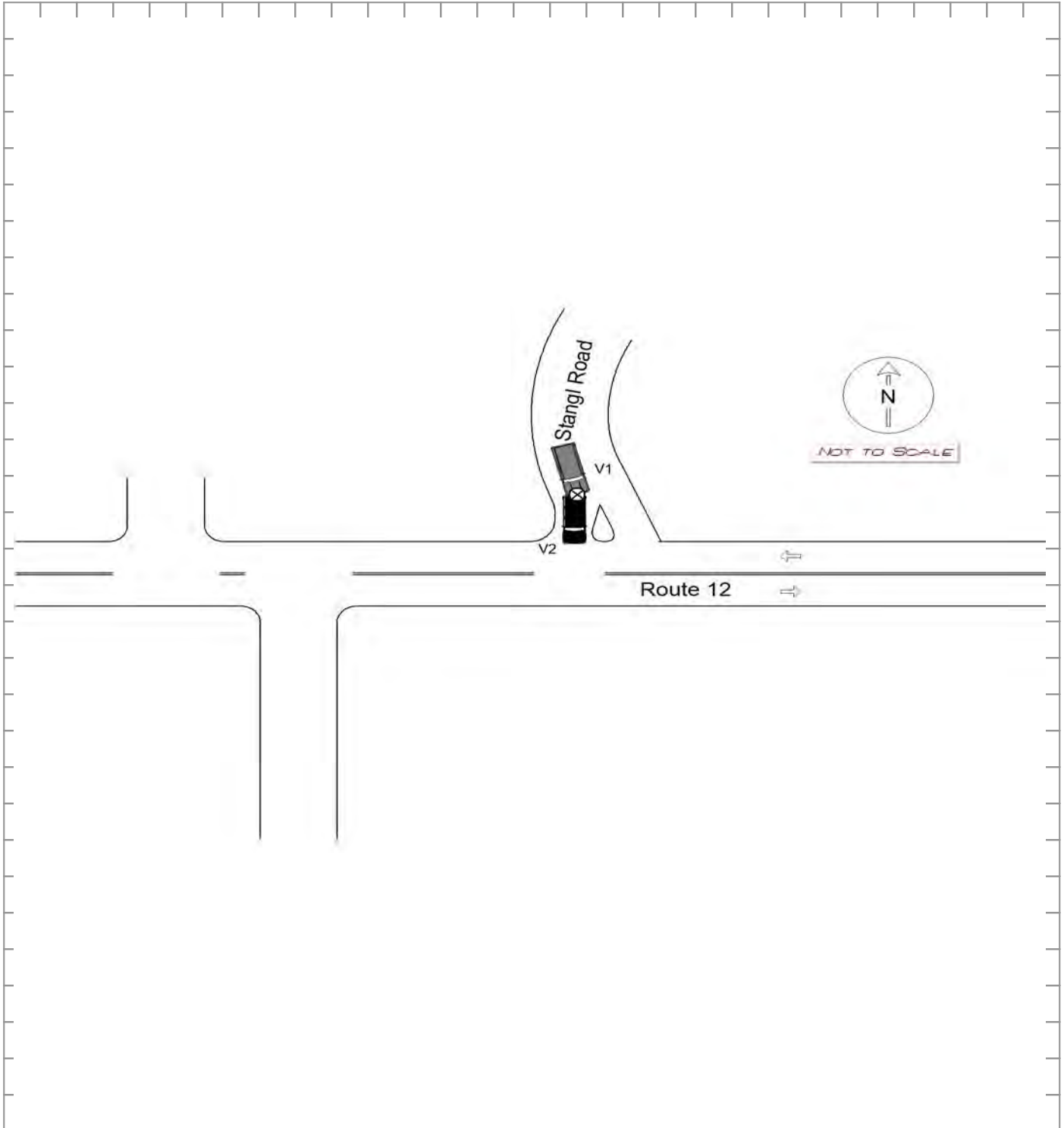


New Jersey Police Crash Investigation Report  
Motor Vehicle Crash Diagram

Police Dept: FLEMINGTON BORO PD Code: 01  
Station: - Case No: 22046411

144 Crash Diagram (NOT TO SCALE)

○ Indicate  
North



SALEEBA, N

492240

96	05	Page 1 of 3		<input type="checkbox"/> Fatal		New Jersey Police Crash Investigation Report										<input checked="" type="checkbox"/> Reportable		<input type="checkbox"/> Non-Reportable		<input type="checkbox"/> Change Report		118a	02																		
97	01	1. Case Number		22050272										10. Crash Occurred On:		STANGL RD		-		11. Speed Limit		25		118b	-																
98	01	2. Police Dept. of		FLEMINGTON BORO PD		Code		01		3. Station/Preinct		-		10. Crash Occurred On:		STANGL RD		-		11. Speed Limit		25																			
99	07	4. Date of Crash		mm dd yy		5. Day of Week		Su M Tu W Th F Sa		6. Time (use 2400 hrs.)		7. Municipality Code		8. Total Killed		9. Total Injured		12. Route No.		Suffix		13. Milepost																			
100a	01	031622								1515		1009		00		00		-		-		-																			
100b	04	23. Veh. #		A05-231-107843-7018		25. NJ Ins. Code		192		53. Veh. #		54. Policy No.		6070-85-37-64		55. NJ Ins. Code		148		120b		-																			
101	02	26. Driver's First Name		Initial		Last Name		BENGAL		29. Sex		M		56. Driver's First Name		Initial		Last Name		59. Sex		-																			
102	01	27. Number & Street		64 ELLISON ROAD		57. Number & Street		-		121a		-		121b		-		122		01		123																			
103	01	28. City		SOMERSET		State		NJ		Zip		08873		58. City		-		State		-		Zip																			
104	02	30. Eyes		DLC Class		Restrictions		Endorsements		31. State		NJ		60. Eyes		DLC Class		Restrictions		Endorsements		61. State																			
		04		D-		01--		01		NJ				60. Eyes		--		--		--		61. State																			
105	06	32. Driver's License Number		W0321		08200		04474		33. DOB		mm dd yy		34. Expires		mm yy		62. Driver's License Number		--		--																			
		040747		0424						63. DOB		mm dd yy		64. Expires		mm yy		--		--		--																			
106	-	35. Owner's First Name		Initial		Last Name		JOSEPH A GRECO JR		65. Owner's First Name		Initial		Last Name		124		04		125		04																			
107	-	36. Number & Street		3 CLEARBROOK LANE		66. Number & Street		3 CLEARBROOK LANE		126a		26		126b		-		126c		-		126d																			
108	01	37. City		FLEMINGTON		State		NJ		Zip		08822		67. City		FLEMINGTON		State		NJ		Zip																			
109	01	38. Make		KIA		39. Model		FOR		40. Color		RD		41. Year		2022		42. Plate No.		X60PNK		43. State																			
110	01	44. VIN		3KPF24AD1NE425903		45. Expires		12/25		74. VIN		1HGCV3F57NA003273		75. Expires		12/24		126e		26		127a																			
111	01	46. Vehicle Removed to:		-		76. Vehicle Removed to:		-		127b		-		127c		-		127d		-		127e																			
112	-	47. Authority		Owner		Driver		Police		77. Authority		Owner		Driver		Police		127f		-		127g																			
113	-	48. Alcohol/Dug Test		Given: No		Yes		Refused		Type: Breath		Blood		Urine		Results: 0.00%		Pending		78. Alcohol/Dug Test		Given: No		Yes		Refused		Type: Breath		Blood		Urine		Results: 0.00%		Pending					
114	-	49. Hazardous Material		None		On Board		Spill		79. Hazardous Material		None		On Board		Spill		80. CamerNo.		USDOT		-		-		-		-		-		-		-							
115	-	50. CamerNo.		USDOT		-		-		51. GVWR / GCWR		(trucks & buses only)		≤ 10,000 lbs.		10,001 - 26,000 lbs.		≥ 26,001 lbs.		81. GVWR / GCWR		(trucks & buses only)		≤ 10,000 lbs.		10,001 - 26,000 lbs.		≥ 26,001 lbs.		82. Motor Carrier or Government Entity		-									
116	03	52. Motor Carrier or Government Entity		-		82. Motor Carrier or Government Entity		-		128		28		129		02		130		02		131		05		132		05		133		03		134		02					
117	04	135. Damage to Other Property		Yes (If Yes, describe)		No		-		136. Charge		-		137. Summons No.		-		138. Charge		-		139. Summons No.		-		140. Charge		-		141. Summons No.		-		142. Charge		-		143. Summons No.		-	
		83		84		85		86		87		88		89		90		91		92		93		94		95		Names & Addresses of Occupants		If Deceased, Date & Time of Death		BENGAL WALTERS 64 ELLISON ROAD SOMERSET NJ 08873									
		A		01		01		01		05		74		M		-		-		-		11		04		-		-													
		B																																							
		C																																							
		D																																							



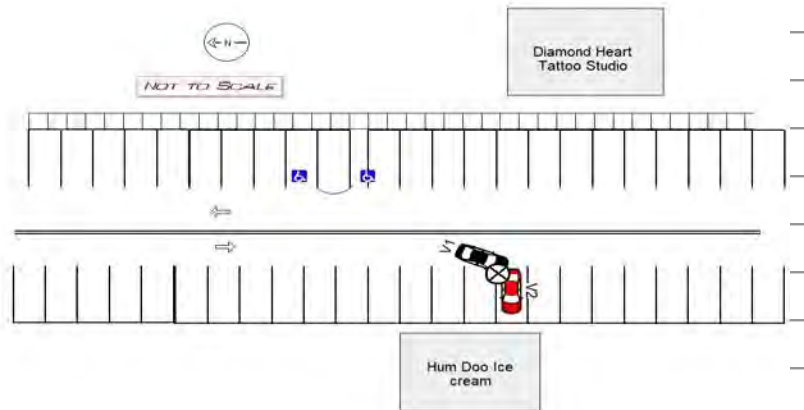
New Jersey Police Crash Investigation Report  
Motor Vehicle Crash Diagram

Police Dept: FLEMINGTON BORO PD Code: 01

Station: - Case No: 22050272

144 Crash Diagram (NOT TO SCALE)

○ Indicate  
North



ALA, D

491737

96	05	Page 1 of 3		<input type="checkbox"/> Fatal		New Jersey Police Crash Investigation Report										<input checked="" type="checkbox"/> Reportable		<input type="checkbox"/> Non-Reportable		<input type="checkbox"/> Change Report		118a	25																																										
97	01	1. Case Number		22064436										10. Crash Occurred On:		STANGL RD		11. Speed Limit		1 - 5		12. Route No.		Suffix		13. Milepost		18. Speed Limit		119a	02																																		
98	01	2. Police Dept. of		FLEMINGTON BORO PD		Code		01		3. Station/Preinct		-		500		<input type="checkbox"/> At Intersection with		<input checked="" type="checkbox"/> Feet		<input type="checkbox"/> Miles		<input checked="" type="checkbox"/> S		<input type="checkbox"/> N		<input type="checkbox"/> E		<input type="checkbox"/> W		19. To: 17. Cross Road Name/Route No.		<input type="checkbox"/> NB		<input type="checkbox"/> EB		119b	-																												
99	07	4. Date of Crash		mm dd yy		5. Day of Week		Su M Tu W Th F Sa		6. Time (use 2400 hrs.)		14 15		7. Municipality Code		1009		8. Total Killed		-		-		9. Total Injured		-		-		21. Latitude		22. Longitude		20. Route Name/Route No.		-		120a	01																										
100a	01	23. Veh. #		01		24. Policy No.		X247182B1230Z		25. NJ Ins. Code		962		53. Veh. #		02		54. Policy No.		F850257-7		55. NJ Ins. Code		426		56. Drivers First Name		Initial		Last Name		57. Sex		M		120b	01																												
100b	04	26. Drivers First Name		Initial		Last Name		MELISSA J KRAUS		29. Sex		F		56. Drivers First Name		Initial		Last Name		ROBERT C RANSONE		59. Sex		M		58. City		FLEMINGTON		State		NJ		Zip		08822		121a	01																										
101	02	27. Number & Street		13 MORGAN RD		28. City		FLEMINGTON		State		NJ		Zip		08822		58. City		FLEMINGTON		State		NJ		Zip		08822		60. Eyes		DLC Class		Restrictions		Endorsements		61. State		NJ		121b	-																						
102	02	30. Eyes		04		DLC Class		D-		Restrictions		-		-		-		Endorsements		-		-		61. State		NJ		32. Drivers License Number		R0477		65863		10804		33. DOB		mm dd yy		051100		34. Expires		mm yy		0525		122	01																
103	05	35. Owners First Name		Initial		Last Name		JENNIFER KRAUS		36. Number & Street		13 MORGAN RD		37. City		FLEMINGTON		State		NJ		Zip		08822		62. Drivers License Number		R0477		65863		10804		63. DOB		mm dd yy		102480		64. Expires		mm yy		1025		123	13																		
104	02	38. Make		MAZ		39. Model		CX5		40. Color		WT		41. Year		2019		42. Plate No.		V86LNJ		43. State		NJ		68. Make		CHE		69. Model		SIL		70. Color		BK		71. Year		2021		72. Plate No.		W19NAP		73. State		NJ		124	11														
105	08	44. VIN		J M 3 K F B D M 7 K 0 6 4 0 5 7 2		45. Expires		07/22		74. VIN		1 G C R Y E E D 5 M Z 1 1 2 9 6 5		75. Expires		11/23		46. Vehicle Removed to:		-		76. Vehicle Removed to:		-		47. Authority		<input type="checkbox"/> Owner		<input checked="" type="checkbox"/> Driver		<input type="checkbox"/> Police		48. Aboholdng Test		Given: <input checked="" type="checkbox"/> No		<input type="checkbox"/> Yes		<input type="checkbox"/> Refused		Type: <input type="checkbox"/> Breath		<input type="checkbox"/> Blood		<input type="checkbox"/> Urine		Results: 0. - - %		<input type="checkbox"/> Pending		Hazard Class		Placard No.		-		-		-		-		125	11
106	-	49. Hazardous Material		<input type="checkbox"/> None		<input type="checkbox"/> On Board		<input type="checkbox"/> Spill		78. Aboholdng Test		Given: <input checked="" type="checkbox"/> No		<input type="checkbox"/> Yes		<input type="checkbox"/> Refused		Type: <input type="checkbox"/> Breath		<input type="checkbox"/> Blood		<input type="checkbox"/> Urine		Results: 0. - - %		<input type="checkbox"/> Pending		Hazard Class		Placard No.		80. CamerNo.		<input type="checkbox"/> USDOT		<input type="checkbox"/> MCMX		<input checked="" type="checkbox"/> None		81. GVW R / GCW R		(tucks & buses only)		<input type="checkbox"/> ≤ 10,000 lbs.		<input type="checkbox"/> 10,001 - 26,000 lbs.		<input type="checkbox"/> ≥ 26,001 lbs.		126a	26														
107	-	50. CamerNo.		<input type="checkbox"/> USDOT		<input type="checkbox"/> MCMX		<input checked="" type="checkbox"/> None		80. CamerNo.		<input type="checkbox"/> USDOT		<input type="checkbox"/> MCMX		<input checked="" type="checkbox"/> None		81. GVW R / GCW R		(tucks & buses only)		<input type="checkbox"/> ≤ 10,000 lbs.		<input type="checkbox"/> 10,001 - 26,000 lbs.		<input type="checkbox"/> ≥ 26,001 lbs.		52. Motor Carrier or Government Entity		-		Num ber & Street		-		City		-		State		-		Zip		-		126b	-																
108	04	52. Motor Carrier or Government Entity		-		Num ber & Street		-		City		-		State		-		Zip		-		135. Dam age to Other Property		<input type="checkbox"/> Yes (If Yes, describe)		<input checked="" type="checkbox"/> No		136. Charge		-		137. Sum m ons No.		-		138. Charge		-		139. Sum m ons No.		-		126c	-																				
109	05	136. Charge		-		137. Sum m ons No.		-		138. Charge		-		139. Sum m ons No.		-		140. Charge		-		141. Sum m ons No.		-		142. Charge		-		143. Sum m ons No.		-		144. Charge		-		145. Sum m ons No.		-		126d	-																						
110	01	140. Charge		-		141. Sum m ons No.		-		142. Charge		-		143. Sum m ons No.		-		144. Charge		-		145. Sum m ons No.		-		146. Charge		-		147. Sum m ons No.		-		148. Charge		-		149. Sum m ons No.		-		126e	26																						
111	01	146. Charge		-		147. Sum m ons No.		-		148. Charge		-		149. Sum m ons No.		-		150. Charge		-		151. Sum m ons No.		-		152. Charge		-		153. Sum m ons No.		-		154. Charge		-		155. Sum m ons No.		-		127a	26																						
112	-	150. Charge		-		151. Sum m ons No.		-		152. Charge		-		153. Sum m ons No.		-		154. Charge		-		155. Sum m ons No.		-		156. Charge		-		157. Sum m ons No.		-		158. Charge		-		159. Sum m ons No.		-		127b	-																						
113	-	156. Charge		-		157. Sum m ons No.		-		158. Charge		-		159. Sum m ons No.		-		160. Charge		-		161. Sum m ons No.		-		162. Charge		-		163. Sum m ons No.		-		164. Charge		-		165. Sum m ons No.		-		127c	-																						
114	-	160. Charge		-		161. Sum m ons No.		-		162. Charge		-		163. Sum m ons No.		-		164. Charge		-		165. Sum m ons No.		-		166. Charge		-		167. Sum m ons No.		-		168. Charge		-		169. Sum m ons No.		-		127d	-																						
115	-	166. Charge		-		167. Sum m ons No.		-		168. Charge		-		169. Sum m ons No.		-		170. Charge		-		171. Sum m ons No.		-		172. Charge		-		173. Sum m ons No.		-		174. Charge		-		175. Sum m ons No.		-		127e	-																						
116	01	170. Charge		-		171. Sum m ons No.		-		172. Charge		-		173. Sum m ons No.		-		174. Charge		-		175. Sum m ons No.		-		176. Charge		-		177. Sum m ons No.		-		178. Charge		-		179. Sum m ons No.		-		128	-																						
117	01	176. Charge		-		177. Sum m ons No.		-		178. Charge		-		179. Sum m ons No.		-		180. Charge		-		181. Sum m ons No.		-		182. Charge		-		183. Sum m ons No.		-		184. Charge		-		185. Sum m ons No.		-		129	05																						
		180. Charge		-		181. Sum m ons No.		-		182. Charge		-		183. Sum m ons No.		-		184. Charge		-		185. Sum m ons No.		-		186. Charge		-		187. Sum m ons No.		-		188. Charge		-		189. Sum m ons No.		-		130	05																						
		186. Charge		-		187. Sum m ons No.		-		188. Charge		-		189. Sum m ons No.		-		190. Charge		-		191. Sum m ons No.		-		192. Charge		-		193. Sum m ons No.		-		194. Charge		-		195. Sum m ons No.		-		131	07																						
		190. Charge		-		191. Sum m ons No.		-		192. Charge		-		193. Sum m ons No.		-		194. Charge		-		195. Sum m ons No.		-		196. Charge		-		197. Sum m ons No.		-		198. Charge		-		199. Sum m ons No.		-		132	07																						
		196. Charge		-		197. Sum m ons No.		-		198. Charge		-		199. Sum m ons No.		-		200. Charge		-		201. Sum m ons No.		-		202. Charge		-		203. Sum m ons No.		-		204. Charge		-		205. Sum m ons No.		-		133	02																						
		200. Charge		-		201. Sum m ons No.		-		202. Charge		-		203. Sum m ons No.		-		204. Charge		-		205. Sum m ons No.		-		206. Charge		-		207. Sum m ons No.		-		208. Charge		-		209. Sum m ons No.		-		134	02																						
		206. Charge		-		207. Sum m ons No.		-		208. Charge		-		209. Sum m ons No.		-		210. Charge		-		211. Sum m ons No.		-		212. Charge		-		213. Sum m ons No.		-		214. Charge		-		215. Sum m ons No.		-		135	02																						
		210. Charge		-		211. Sum m ons No.		-		212. Charge		-		213. Sum m ons No.		-		214. Charge		-		215. Sum m ons No.		-		216. Charge		-		217. Sum m ons No.		-		218. Charge		-		219. Sum m ons No.		-		136	02																						
		214. Charge		-		215. Sum m ons No.		-		216. Charge		-		217. Sum m ons No.		-		218. Charge		-		219. Sum m ons No.		-		220. Charge		-		221. Sum m ons No.		-		222. Charge		-		223. Sum m ons No.		-		137	02																						
		218. Charge		-		219. Sum m ons No.		-		220. Charge		-		221. Sum m ons No.		-		222. Charge		-		223. Sum m ons No.		-		224. Charge		-		225. Sum m ons No.		-		226. Charge		-		227. Sum m ons No.		-		138	02																						
		222. Charge		-		223. Sum m ons No.		-		224. Charge		-		225. Sum m ons No.		-		226. Charge		-		227. Sum m ons No.		-		228. Charge		-		229. Sum m ons No.		-		230. Charge		-		231. Sum m ons No.		-		139	02																						
		226. Charge		-		227. Sum m ons No.		-		228. Charge		-		229. Sum m ons No.		-		230. Charge		-		231. Sum m ons No.		-		232. Charge		-		233. Sum m ons No.		-		234. Charge		-		235. Sum m ons No.		-		140	02																						
		230. Charge		-		231. Sum m ons No.		-		232. Charge		-		233. Sum m ons No.		-		234. Charge		-		235. Sum m ons No.		-		236. Charge		-		237. Sum m ons No.		-		238. Charge		-		239. Sum m ons No.		-		141	02																						
		234. Charge		-		235. Sum m ons No.		-		236. Charge		-		237. Sum m ons No.		-		238. Charge		-		239. Sum m ons No.		-		240. Charge		-		241. Sum m ons No.		-		242. Charge		-		243. Sum m ons No.		-		142	02																						
		238. Charge		-		239. Sum m ons No.		-		240. Charge		-		241. Sum m ons No.		-		242. Charge		-		243. Sum m ons No.		-		244. Charge		-		245. Sum m ons No.		-		246. Charge		-		247. Sum m ons No.		-		143	02																						
		242. Charge		-		243. Sum m ons No.		-		244. Charge		-		245. Sum m ons No.		-		246. Charge		-		247. Sum m ons No.		-		248. Charge		-		249. Sum m ons No.		-		250. Charge		-		251. Sum m ons No.		-		144	02																						
		246. Charge		-		247. Sum m ons No.		-		248. Charge		-		249. Sum m ons No.		-		250. Charge		-		251. Sum m ons No.		-		252. Charge		-		253. Sum m ons No.		-		254. Charge		-		255. Sum m ons No.		-		145	02																						
		250. Charge		-		251. Sum m ons No.		-		252. Charge		-		253. Sum m ons No.		-		254. Charge		-		255. Sum m ons No.		-		256. Charge		-		257. Sum m ons No.		-		258. Charge		-		259. Sum m ons No.		-		146	02																						
		254. Charge		-		255. Sum m ons No.		-		256. Charge		-		257. Sum m ons No.		-		258. Charge		-		259. Sum m ons No.		-		260. Charge		-		261. Sum m ons No.		-		262. Charge		-		263. Sum m ons No.		-		147	02																						
		258. Charge		-		259. Sum m ons No.		-		260. Charge		-		261. Sum m ons No.		-		262. Charge		-		263. Sum m ons No.		-		264. Charge		-		265. Sum m ons No.		-		266. Charge		-		267. Sum m ons No.		-		148	02																						
		262. Charge		-		263. Sum m ons No.		-		264. Charge		-		265. Sum m ons No.		-		266. Charge		-		267. Sum m ons No.		-		268. Charge		-		269. Sum m ons No.		-		270. Charge		-		271. Sum m ons No.		-		149	02																						
		266. Charge		-		267. Sum m ons No.		-		268. Charge		-		269. Sum m ons No.		-		270. Charge		-		271. Sum m ons No.		-		272. Charge		-		273. Sum m ons No.		-		274. Charge		-		275. Sum m ons No.		-		150	02																						
		270. Charge		-		271. Sum m ons No.		-		272. Charge		-		273. Sum m ons No.		-		274. Charge		-		275. Sum m ons No.		-		276. Charge		-		277. Sum m ons No.		-		278. Charge		-		279. Sum m ons No.		-		151	02																						
		274. Charge		-		275. Sum m ons No.		-		276. Charge		-		277. Sum m ons No.		-		278. Charge		-		279. Sum m ons No.		-		280. Charge		-		281. Sum m ons No.		-		282. Charge		-		283. Sum m ons No.		-		152	02																						
		278. Charge		-		279. Sum m ons No.		-		280. Charge		-		281. Sum m ons No.		-		282. Charge		-		283. Sum m ons No.		-		284. Charge		-		285. Sum m ons No.		-		286. Charge		-		287. Sum m ons No.		-		153	02																						
		282. Charge		-		283. Sum m ons No.		-																																																									

Page 2 of 3[illegible]

Show NORTH by Arrow  
(Not to Scale)

SEE NJTR-1B

Driver #2 stated that he backed into vehicle #1 while pulling out of a spot. Driver #1 stated she was hit from behind.

149. Case Status ☐ Pending ☒ Complete

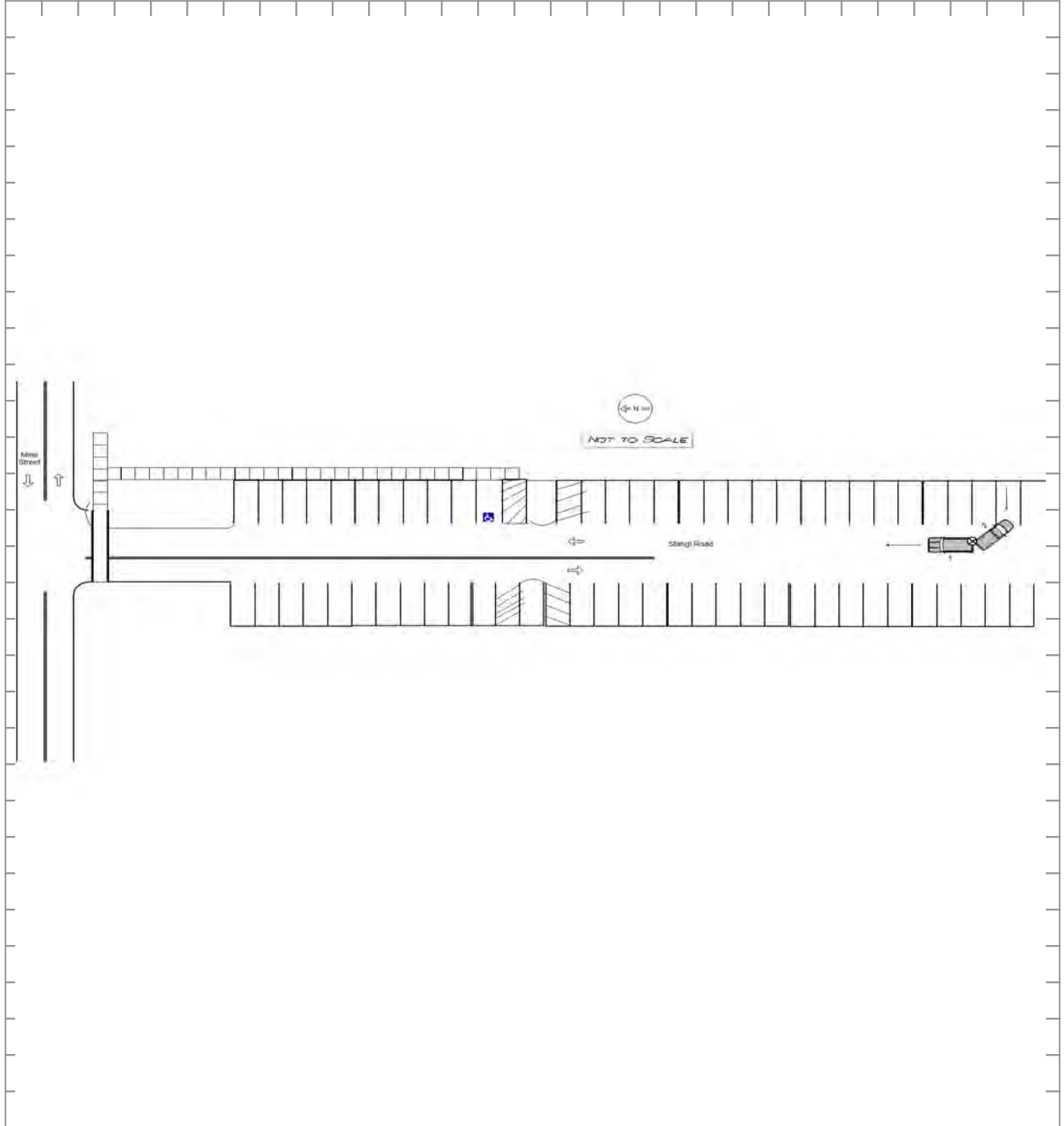


New Jersey Police Crash Investigation Report  
Motor Vehicle Crash Diagram

Police Dept: FLEMINGTON BORO PD Code: 01  
Station: - Case No: 22064436

144 Crash Diagram (NOT TO SCALE)

○ Indicate  
North



KYDD, D

49626

96	05	Page 1 of 3		<input type="checkbox"/> Fatal		New Jersey Police Crash Investigation Report										<input checked="" type="checkbox"/> Reportable		<input type="checkbox"/> Non-Reportable		<input type="checkbox"/> Change Report		118a	00																																																																																																																																																																																																																																																																																																																																																																																																																																																																																																																																																																																																																																																																																																																																																																																																																																																																																																																																																																																																																																																																																																																																																																																																																																																																																																																																																																																																																																																																																																																																																																										
97	01	1. Case Number		22104783										10. Crash Occurred On:		STANGL RD		11. Speed Limit		25		118b	-																																																																																																																																																																																																																																																																																																																																																																																																																																																																																																																																																																																																																																																																																																																																																																																																																																																																																																																																																																																																																																																																																																																																																																																																																																																																																																																																																																																																																																																																																																																																																																										
98	01	2. Police Dept. of		Code		FLEMINGTON BORO PD		01		Road Name		Dir		12. Route No.		Suffix		13. Milepost		119a	25																																																																																																																																																																																																																																																																																																																																																																																																																																																																																																																																																																																																																																																																																																																																																																																																																																																																																																																																																																																																																																																																																																																																																																																																																																																																																																																																																																																																																																																																																																																																																																												
99	07	3. Station/Preinct		-		-		-		14		15		16		17. Cross Road Name/Route No.		18. Speed Limit		119b	-																																																																																																																																																																																																																																																																																																																																																																																																																																																																																																																																																																																																																																																																																																																																																																																																																																																																																																																																																																																																																																																																																																																																																																																																																																																																																																																																																																																																																																																																																																																																																																												
100a	01	4. Date of Crash		mm dd yy		5. Day of Week		Su M Tu W Th F Sa		6. Time (use 2400 hrs.)		7. Municipality Code		8. Total Killed		9. Total Injured		21. Latitude		22. Longitude		120a	00																																																																																																																																																																																																																																																																																																																																																																																																																																																																																																																																																																																																																																																																																																																																																																																																																																																																																																																																																																																																																																																																																																																																																																																																																																																																																																																																																																																																																																																																																																																																																																										
100b	04	23. Veh. #		24. Policy No.		00		25. NJ Ins. Code		00		53. Veh. #		54. Policy No.		939322092		55. NJ Ins. Code		054		120b	-																																																																																																																																																																																																																																																																																																																																																																																																																																																																																																																																																																																																																																																																																																																																																																																																																																																																																																																																																																																																																																																																																																																																																																																																																																																																																																																																																																																																																																																																																																																																																																										
101	02	26. Driver's First Name		Initial		Last Name		00		0		00		29. Sex		-		56. Driver's First Name		Initial		Last Name		59. Sex		121a	-																																																																																																																																																																																																																																																																																																																																																																																																																																																																																																																																																																																																																																																																																																																																																																																																																																																																																																																																																																																																																																																																																																																																																																																																																																																																																																																																																																																																																																																																																																																																																																						
102	01	27. Number & Street		00 00		Apt#00		57. Number & Street		-		121b		-																																																																																																																																																																																																																																																																																																																																																																																																																																																																																																																																																																																																																																																																																																																																																																																																																																																																																																																																																																																																																																																																																																																																																																																																																																																																																																																																																																																																																																																																																																																																																																																			
103	01	28. City		State		Zip		00		-		00		58. City		State		Zip		-		-		122	00																																																																																																																																																																																																																																																																																																																																																																																																																																																																																																																																																																																																																																																																																																																																																																																																																																																																																																																																																																																																																																																																																																																																																																																																																																																																																																																																																																																																																																																																																																																																																																								
104	02	30. Eyes		DL Class		Restrictions		Endorsements		31. State		60. Eyes		DL Class		Restrictions		Endorsements		61. State		-		123	10																																																																																																																																																																																																																																																																																																																																																																																																																																																																																																																																																																																																																																																																																																																																																																																																																																																																																																																																																																																																																																																																																																																																																																																																																																																																																																																																																																																																																																																																																																																																																																								
105	06	32. Driver's License Number		00		33. DOB		mm dd yy		34. Expires		mm yy		62. Driver's License Number		-- --		63. DOB		mm dd yy		64. Expires		mm yy		124	04																																																																																																																																																																																																																																																																																																																																																																																																																																																																																																																																																																																																																																																																																																																																																																																																																																																																																																																																																																																																																																																																																																																																																																																																																																																																																																																																																																																																																																																																																																																																																																						
106	-	35. Owner's First Name		Initial		Last Name		-		-		65. Owner's First Name		Initial		Last Name		CAROL L BRADY		125		04																																																																																																																																																																																																																																																																																																																																																																																																																																																																																																																																																																																																																																																																																																																																																																																																																																																																																																																																																																																																																																																																																																																																																																																																																																																																																																																																																																																																																																																																																																																																																																											
107	-	36. Number & Street		-		-		66. Number & Street		9 LEE WAY		126a		28																																																																																																																																																																																																																																																																																																																																																																																																																																																																																																																																																																																																																																																																																																																																																																																																																																																																																																																																																																																																																																																																																																																																																																																																																																																																																																																																																																																																																																																																																																																																																																																			
108	00	37. City		State		Zip		-		-		67. City		State		Zip		NJ		08876		126b		-																																																																																																																																																																																																																																																																																																																																																																																																																																																																																																																																																																																																																																																																																																																																																																																																																																																																																																																																																																																																																																																																																																																																																																																																																																																																																																																																																																																																																																																																																																																																																																									
109	01	38. Make		00		39. Model		00		40. Color		41. Year		42. Plate No.		43. State		68. Make		69. Model		70. Color		71. Year		72. Plate No.		73. State		126c	-																																																																																																																																																																																																																																																																																																																																																																																																																																																																																																																																																																																																																																																																																																																																																																																																																																																																																																																																																																																																																																																																																																																																																																																																																																																																																																																																																																																																																																																																																																																																																																		
110	00	44. VIN		-		-		-		-		-		-		-		45. Expires		74. VIN		K N A F X 5 A 8 7 G 5 6 3 2 3 6 5		75. Expires		10/22		126d	-																																																																																																																																																																																																																																																																																																																																																																																																																																																																																																																																																																																																																																																																																																																																																																																																																																																																																																																																																																																																																																																																																																																																																																																																																																																																																																																																																																																																																																																																																																																																																																				
111	01	46. Vehicle Removed to:		-		-		76. Vehicle Removed to:		-		-		126e		28																																																																																																																																																																																																																																																																																																																																																																																																																																																																																																																																																																																																																																																																																																																																																																																																																																																																																																																																																																																																																																																																																																																																																																																																																																																																																																																																																																																																																																																																																																																																																																																	
112	00	47. Authority		Owner		Driver		Police		77. Authority		Owner		Driver		Police		127a		26																																																																																																																																																																																																																																																																																																																																																																																																																																																																																																																																																																																																																																																																																																																																																																																																																																																																																																																																																																																																																																																																																																																																																																																																																																																																																																																																																																																																																																																																																																																																																																													
113	-	48. Alcohol/Drug Test		Given: No		Yes		Refused		Type: Breath		Blood		Urine		Results: 0.00 %		49. Hazardous Material		None		On Board		Spill		78. Alcohol/Drug Test		Given: No		Yes		Refused		Type: Breath		Blood		Urine		Results: 0.00 %		50. Pending		51. Hazardous Material		None		On Board		Spill		79. Hazardous Material		None		On Board		Spill		80. Results: 0.00 %		81. Pending		82. Hazardous Material		None		On Board		Spill		83. Results: 0.00 %		84. Pending		85. Hazardous Material		None		On Board		Spill		86. Results: 0.00 %		87. Pending		88. Hazardous Material		None		On Board		Spill		89. Results: 0.00 %		90. Pending		91. Hazardous Material		None		On Board		Spill		92. Results: 0.00 %		93. Pending		94. Hazardous Material		None		On Board		Spill		95. Results: 0.00 %		96. Pending		97. Hazardous Material		None		On Board		Spill		98. Results: 0.00 %		99. Pending		100. Hazardous Material		None		On Board		Spill		101. Results: 0.00 %		102. Pending		103. Hazardous Material		None		On Board		Spill		104. Results: 0.00 %		105. Pending		106. Hazardous Material		None		On Board		Spill		107. Results: 0.00 %		108. Pending		109. Hazardous Material		None		On Board		Spill		110. Results: 0.00 %		111. Pending		112. Hazardous Material		None		On Board		Spill		113. Results: 0.00 %		114. Pending		115. Hazardous Material		None		On Board		Spill		116. Results: 0.00 %		117. Pending		118. Hazardous Material		None		On Board		Spill		119. Results: 0.00 %		120. Pending		121. Hazardous Material		None		On Board		Spill		122. Results: 0.00 %		123. Pending		124. Hazardous Material		None		On Board		Spill		125. Results: 0.00 %		126. Pending		127. Hazardous Material		None		On Board		Spill		128. Results: 0.00 %		129. Pending		130. Hazardous Material		None		On Board		Spill		131. Results: 0.00 %		132. Pending		133. Hazardous Material		None		On Board		Spill		134. Results: 0.00 %		135. Pending		136. Hazardous Material		None		On Board		Spill		137. Results: 0.00 %		138. Pending		139. Hazardous Material		None		On Board		Spill		140. Results: 0.00 %		141. Pending		142. Hazardous Material		None		On Board		Spill		143. Results: 0.00 %		144. Pending		145. Hazardous Material		None		On Board		Spill		146. Results: 0.00 %		147. Pending		148. Hazardous Material		None		On Board		Spill		149. Results: 0.00 %		150. Pending		151. Hazardous Material		None		On Board		Spill		152. Results: 0.00 %		153. Pending		154. Hazardous Material		None		On Board		Spill		155. Results: 0.00 %		156. Pending		157. Hazardous Material		None		On Board		Spill		158. Results: 0.00 %		159. Pending		160. Hazardous Material		None		On Board		Spill		161. Results: 0.00 %		162. Pending		163. Hazardous Material		None		On Board		Spill		164. Results: 0.00 %		165. Pending		166. Hazardous Material		None		On Board		Spill		167. Results: 0.00 %		168. Pending		169. Hazardous Material		None		On Board		Spill		170. Results: 0.00 %		171. Pending		172. Hazardous Material		None		On Board		Spill		173. Results: 0.00 %		174. Pending		175. Hazardous Material		None		On Board		Spill		176. Results: 0.00 %		177. Pending		178. Hazardous Material		None		On Board		Spill		179. Results: 0.00 %		180. Pending		181. Hazardous Material		None		On Board		Spill		182. Results: 0.00 %		183. Pending		184. Hazardous Material		None		On Board		Spill		185. Results: 0.00 %		186. Pending		187. Hazardous Material		None		On Board		Spill		188. Results: 0.00 %		189. Pending		190. Hazardous Material		None		On Board		Spill		191. Results: 0.00 %		192. Pending		193. Hazardous Material		None		On Board		Spill		194. Results: 0.00 %		195. Pending		196. Hazardous Material		None		On Board		Spill		197. Results: 0.00 %		198. Pending		199. Hazardous Material		None		On Board		Spill		200. Results: 0.00 %		201. Pending		202. Hazardous Material		None		On Board		Spill		203. Results: 0.00 %		204. Pending		205. Hazardous Material		None		On Board		Spill		206. Results: 0.00 %		207. Pending		208. Hazardous Material		None		On Board		Spill		209. Results: 0.00 %		210. Pending		211. Hazardous Material		None		On Board		Spill		212. Results: 0.00 %		213. Pending		214. Hazardous Material		None		On Board		Spill		215. Results: 0.00 %		216. Pending		217. Hazardous Material		None		On Board		Spill		218. Results: 0.00 %		219. Pending		220. Hazardous Material		None		On Board		Spill		221. Results: 0.00 %		222. Pending		223. Hazardous Material		None		On Board		Spill		224. Results: 0.00 %		225. Pending		226. Hazardous Material		None		On Board		Spill		227. Results: 0.00 %		228. Pending		229. Hazardous Material		None		On Board		Spill		230. Results: 0.00 %		231. Pending		232. Hazardous Material		None		On Board		Spill		233. Results: 0.00 %		234. Pending		235. Hazardous Material		None		On Board		Spill		236. Results: 0.00 %		237. Pending		238. Hazardous Material		None		On Board		Spill		239. Results: 0.00 %		240. Pending		241. Hazardous Material		None		On Board		Spill		242. Results: 0.00 %		243. Pending		244. Hazardous Material		None		On Board		Spill		245. Results: 0.00 %		246. Pending		247. Hazardous Material		None		On Board		Spill		248. Results: 0.00 %		249. Pending		250. Hazardous Material		None		On Board		Spill		251. Results: 0.00 %		252. Pending		253. Hazardous Material		None		On Board		Spill		254. Results: 0.00 %		255. Pending		256. Hazardous Material		None		On Board		Spill		257. Results: 0.00 %		258. Pending		259. Hazardous Material		None		On Board		Spill		260. Results: 0.00 %		261. Pending		262. Hazardous Material		None		On Board		Spill		263. Results: 0.00 %		264. Pending		265. Hazardous Material		None		On Board		Spill		266. Results: 0.00 %		267. Pending		268. Hazardous Material		None		On Board		Spill		269. Results: 0.00 %		270. Pending		271. Hazardous Material		None		On Board		Spill		272. Results: 0.00 %		273. Pending		274. Hazardous Material		None		On Board		Spill		275. Results: 0.00 %		276. Pending		277. Hazardous Material		None		On Board		Spill		278. Results: 0.00 %		279. Pending		280. Hazardous Material		None		On Board		Spill		281. Results: 0.00 %		282. Pending		283. Hazardous Material		None		On Board		Spill		284. Results: 0.00 %		285. Pending		286. Hazardous Material		None		On Board		Spill		287. Results: 0.00 %		288. Pending		289. Hazardous Material		None		On Board		Spill		289. Results: 0.00 %		290. Pending		291. Hazardous Material		None		On Board		Spill		292. Results: 0.00 %		293. Pending		294. Hazardous Material		None		On Board		Spill		295. Results: 0.00 %		296. Pending		297. Hazardous Material		None		On Board		Spill		298. Results: 0.00 %		299. Pending		300. Hazardous Material		None		On Board		Spill		301. Results: 0.00 %		302. Pending		303. Hazardous Material		None		On Board		Spill		304. Results: 0.00 %		305. Pending		306. Hazardous Material		None		On Board		Spill		307. Results: 0.00 %		308. Pending		309. Hazardous Material		None		On Board		Spill		310. Results: 0.00 %		311. Pending		312. Hazardous Material		None		On Board		Spill		313. Results: 0.00 %		314. Pending		315. Hazardous Material		None		On Board		Spill		316. Results: 0.00 %		317. Pending		318. Hazardous Material		None		On Board		Spill		319. Results: 0.00 %		320. Pending		321. Hazardous Material		None		On Board		Spill		322. Results: 0.00 %		323. Pending		324. Hazardous Material		None		On Board		Spill		325. Results: 0.00 %		326. Pending		327. Hazardous Material		None		On Board		Spill		328. Results: 0.00 %		329. Pending		330. Hazardous Material		None		On Board		Spill		331. Results: 0.00 %		332. Pending		333. Hazardous Material		None		On Board		Spill		334. Results: 0.00 %		335. Pending		336. Hazardous Material		None		On Board		Spill		337. Results: 0.00 %		338. Pending		339. Hazardous Material		None		On Board		Spill		340. Results: 0.00 %		341. Pending		342. Hazardous Material		None		On Board		Spill		343. Results: 0.00 %		344. Pending		345. Hazardous Material		None		On Board		Spill		346. Results: 0.00 %		347. Pending		348. Hazardous Material		None		On Board		Spill		349. Results: 0.00 %		350. Pending		351. Hazardous Material		None		On Board		Spill		352. Results: 0.00 %		353. Pending		354. Hazardous Material		None		On Board		Spill		355. Results: 0.00 %		356. Pending		357. Hazardous Material		None		On Board		Spill		358. Results: 0.00 %		359. Pending		360. Hazardous Material		None		On Board		Spill		361. Results: 0.00 %		362. Pending		363. Hazardous Material		None		On Board		Spill		364. Results: 0.00 %		365. Pending		366. Hazardous Material		None		On Board		Spill		367. Results: 0.00 %		368. Pending		369. Hazardous Material		None		On Board		Spill		369. Results: 0.00 %		370. Pending		371. Hazardous Material		None		On Board		Spill		372. Results: 0.00 %		373. Pending		374. Hazardous Material		None		On Board		Spill		375. Results: 0.00 %		376. Pending		377. Hazardous Material		None		On Board		Spill		378. Results: 0.00 %		379. Pending		380. Hazardous Material		None		On Board		Spill		381. Results: 0.00 %		382. Pending		383. Hazardous Material		None		On Board		Spill		384. Results: 0.00 %		385. Pending		386. Hazardous Material		None		On Board		Spill		385. Results: 0.00 %		386. Pending		387. Hazardous Material		None		On Board		Spill		388. Results: 0.00 %		389. Pending		390. Hazardous Material		None		On Board		Spill		389. Results: 0.00 %		390. Pending		391. Hazardous Material		None		On Board		Spill		392. Results: 0.00 %		393. Pending		394. Hazardous Material		None		On Board		Spill		393. Results: 0.00 %		394. Pending		395. Hazardous Material		None		On Board		Spill		394. Results: 0.00 %		395. Pending		396. Hazardous Material		None		On Board		Spill		395. Results: 0.00 %		396. Pending		397. Hazardous Material		None		On Board		Spill		396. Results: 0.00 %		397. Pending		398. Hazardous Material		None		On Board		Spill		397. Results: 0.00 %		398. Pending		399. Hazardous Material		None		On Board		Spill		398. Results: 0.00 %		399. Pending		400. Hazardous Material		None		On Board		Spill		399. Results: 0.00 %		400. Pending		401. Hazardous Material		None		On Board		Spill		400. Results: 0.00 %		401. Pending		402. Hazardous Material		None		On Board		Spill		401. Results: 0.00 %		402. Pending		403. Hazardous Material		None		On Board		Spill		402. Results: 0.00 %		403. Pending		404. Hazardous Material		None		On Board		Spill		403. Results: 0.00 %		404. Pending		405. Hazardous Material		None		On Board		Spill		404. Results: 0.00 %		405. Pending		406. Hazardous Material		None		On Board		Spill		405. Results: 0.00 %		406. Pending		407. Hazardous Material		None		On Board		Spill		406. Results: 0.00 %		407. Pending		408. Hazardous Material		None		On Board		Spill		407. Results: 0.00 %		408. Pending		409. Hazardous Material		None		On Board		Spill		408. Results: 0.00 %		409. Pending		410. Hazardous Material		None		On Board		Spill		409. Results: 0.00	

## New Jersey Police

Case Number

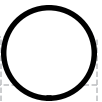
22104783

Page 2 of 3

# Crash Investigation Report

[illegible]

#### 144. Crash Diagram



Show NORTH by Arrow  
(Not to Scale)

SEE NJTR-1B

## 145. Crash Description/Narrative

Vehicle 1 struck Vehicle 2 which was legally parked in front of HumDoo Ice Cream.

146. Officer's Signature

ALA, D

147. Badge #

148. Reviewer

Badge #

149. Case Status

☐ Pending ☒ Complete

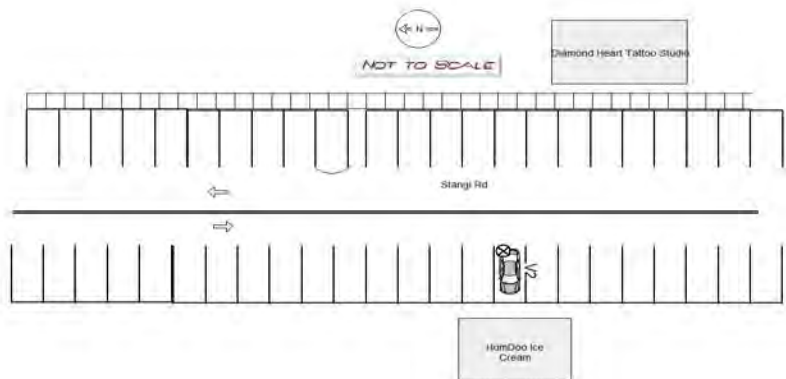
New Jersey Police Crash Investigation Report  
Motor Vehicle Crash Diagram

Police Dept: FLEMINGTON BORO PD Code: 01

Station: - Case No: 22104783

144 Crash Diagram (NOT TO SCALE)

○ Indicate  
North



ALA, D

491737



**Borough of Flemington Speed Limit Ordinance**

**For**

**Stangl Road Pedestrian Midblock Crossings**

## Chapter 7A. Traffic Schedules

### § 7A-11. SCHEDULE XI: SPEED LIMITS.

[Ord. No. 2014-24]

In accordance with the provisions of § 7-11, the following speed limits shall be revised on the following streets or parts of the streets and all other streets at 25 m.p.h. shall remain.

SCHEDULE XI: SPEED LIMITS			
Name of Street	Direction	Speed	Location
Pennsylvania Avenue	Both	25 m.p.h.	Pennsylvania Avenue
North Main Street	Both	25, m.p.h.	a. Between the East Main Street inter-section and the North Main Street-Park Avenue intersection.
			b. Between the North Main Street-Park Avenue intersection and the northerly Flemington Borough line on North Main Street.
Main Street	Both	25 m.p.h.	a. Between the inter-section of Main Street and New Jersey Route 12 and the intersection of Main Street and William Street.
			b. Between the inter-section of Main Street and William Street and the inter-section of Main Street and East Main-North Main Street.
East Main Street	Both	25 m.p.h.	Between the inter-section of East Main and Main Street-North Main Street and the Borough of Flemington line.
Broad Street	Both	25 m.p.h.	a. Between the inter-section of Broad Street and Route 12 and the intersection of Broad Street and Church Street.
			b. Between the inter-section of Broad Street and Church Street and the inter-section of Broad Street and New Jersey Avenue.
Church Street	Both	25 m.p.h.	a. Between the inter-section of Church Street and Central Avenue and the intersection of Church Street and Main Street.

SCHEDULE XI: SPEED LIMITS			
Name of Street	Direction	Speed	Location
	Both	25 m.p.h.	b. Between the inter-section of Church Street and Main Street and the easterly border of the Borough of Flemington.
Mine Street	Both	25 m.p.h.	a. Between the inter-section of Mine Street and Main Street and the intersection of Mine Street and the Flemington branch of the Pennsylvania Railroad.
	Both	25 m.p.h.	b. Between the inter-section of Mine Street and the Flemington branch of the Pennsylvania Railroad and the westerly Flemington Borough Line.
Capner Street	Both	25 m.p.h.	From the Borough line to Park Avenue.
Reaville Avenue	Both	25 m.p.h.	a. Between the Reaville Avenue—NJ Route 12 intersection and the Reaville Avenue—NJ Route 31—US Route 202 intersection.
			b. Between the Reaville Avenue—NJ Route 31—US Route 202 intersection and the Borough line lying to the east thereof.
Stangl Road	Both	15 m.p.h.	Between the Mine Street intersection and the intersection of State Highway Route 12.
Walter E. Foran	Both	25 m.p.h.	Between North Street and the Flemington/ Raritan Township corporate line.



**Speed Data**

**For**

**Stangl Road Pedestrian Midblock Crossings**





# Extended Speed Summary

Stangl Road NB, NB

Start: 2022-06-15

End: 2022-07-15

Times: 0:00-23:59

Violation Threshold: Speed Limit + 10

Speed Range: 1 to 150

## Overall Summary

Total Days of Data: 31

Speed Limit: 15

Average Speed: 12.34

50th Percentile Speed: 12.32

85th Percentile Speed: 16.15

Pace Speed Range: 7-17

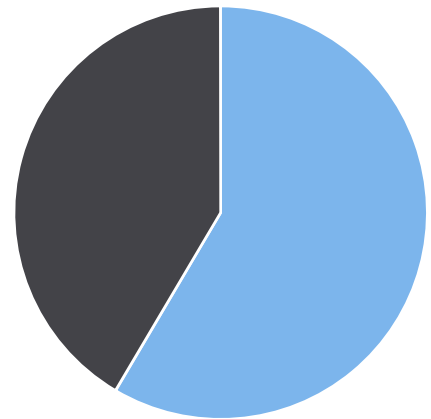
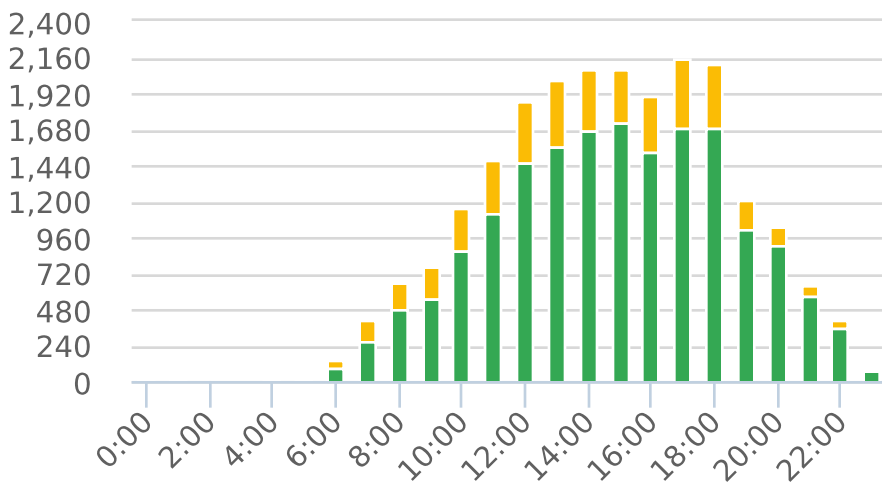
Minimum Speed: 5

Maximum Speed: 35

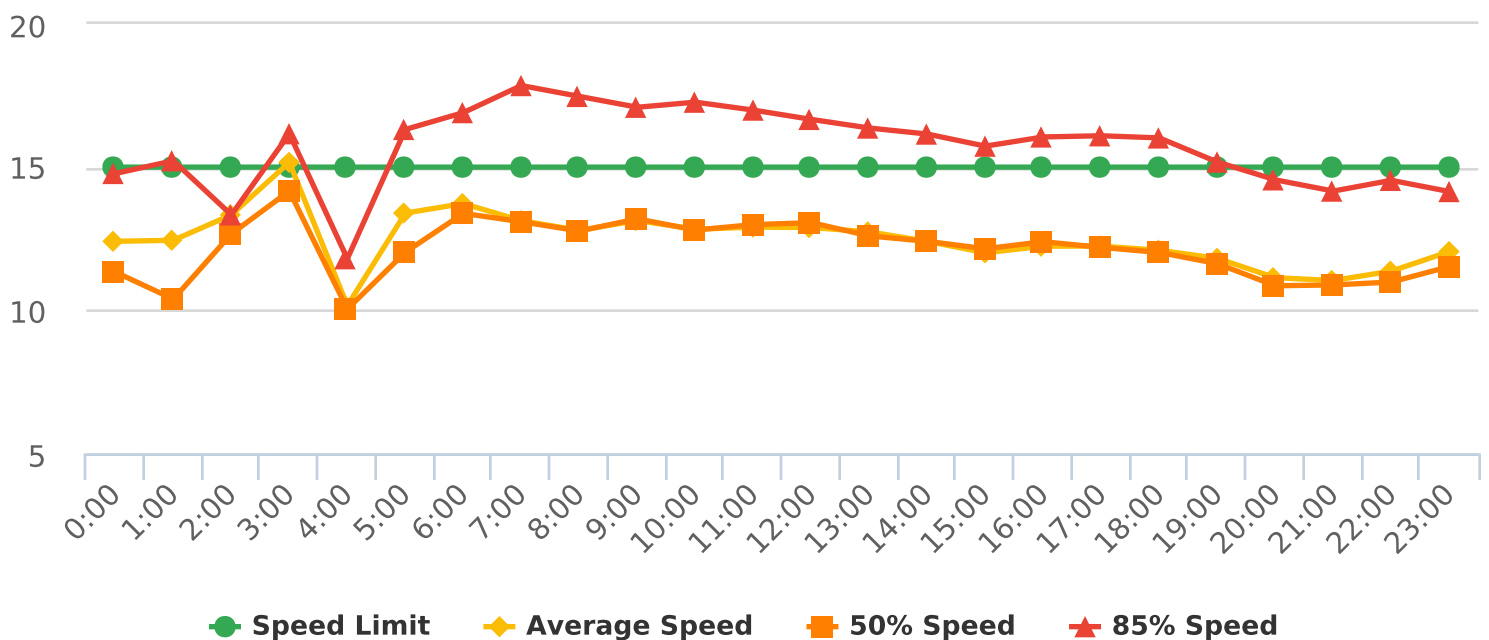
Display Mode: Unknown

Average Volume per Day: 720.4

Total Volume: 22331



■ Violators 
 ■ Inside Threshold 
 ■ Compliant 
 ■ Vehicles Slowed 
 ■ Other





Start: 2022-06-15

End: 2022-07-15

Times: 0:00-23:59

# Extended Speed Summary

Stangl Road NB, NB

Violation Threshold: Speed Limit + 10

Speed Range: 1 to 150

Time	Sign Mode	Speed Limit	Total # Vehicles	Total # Violator	% Violator	Avg # Vehicles	Avg # Violators	Min Speed	Max Speed	Avg Speed	50% Speed	85% Speed	Sign Effectiveness
0:00	Unknown	15	27	0	0.0%	0.9	0.0	5	19	12.4	11.3	14.8	63.1%
1:00	Unknown	15	18	0	0.0%	0.6	0.0	6	21	12.4	10.4	15.2	55.6%
2:00	Unknown	15	3	0	0.0%	0.1	0.0	12	14	13.3	12.7	13.3	66.7%
3:00	Unknown	15	6	0	0.0%	0.2	0.0	9	21	15.2	14.2	16.2	66.7%
4:00	Unknown	15	25	2	8.0%	0.8	0.1	5	30	10.2	10.0	11.8	24.0%
5:00	Unknown	15	38	0	0.0%	1.2	0.0	5	23	13.4	12.0	16.3	34.2%
6:00	Unknown	15	146	2	1.4%	4.7	0.1	5	30	13.7	13.4	16.9	70.0%
7:00	Unknown	15	413	5	1.2%	13.3	0.2	5	30	13.1	13.1	17.8	66.4%
8:00	Unknown	15	671	8	1.2%	21.6	0.3	5	34	12.8	12.8	17.5	65.8%
9:00	Unknown	15	770	6	0.8%	24.8	0.2	5	30	13.1	13.2	17.1	62.4%
10:00	Unknown	15	1167	8	0.7%	37.6	0.3	5	33	12.8	12.8	17.3	66.0%
11:00	Unknown	15	1485	9	0.6%	47.9	0.3	5	32	12.9	13.0	17.0	61.7%
12:00	Unknown	15	1870	8	0.4%	60.3	0.3	5	32	12.9	13.1	16.7	61.1%
13:00	Unknown	15	2009	7	0.3%	64.8	0.2	5	27	12.7	12.6	16.4	62.5%
14:00	Unknown	15	2079	6	0.3%	67.1	0.2	5	29	12.4	12.4	16.2	60.2%
15:00	Unknown	15	2088	5	0.2%	67.4	0.2	5	29	12.0	12.1	15.7	58.1%
16:00	Unknown	15	1904	8	0.4%	61.4	0.3	5	27	12.2	12.4	16.1	57.1%
17:00	Unknown	15	2153	9	0.4%	69.5	0.3	5	35	12.2	12.2	16.1	57.8%
18:00	Unknown	15	2111	3	0.1%	68.1	0.1	5	28	12.1	12.0	16.0	55.5%
19:00	Unknown	15	1204	1	0.1%	38.8	0.0	5	28	11.8	11.6	15.2	54.8%
20:00	Unknown	15	1026	1	0.1%	33.1	0.0	5	26	11.1	10.9	14.6	55.9%
21:00	Unknown	15	633	0	0.0%	20.4	0.0	5	24	11.0	10.9	14.2	40.6%
22:00	Unknown	15	403	0	0.0%	13.0	0.0	5	24	11.4	11.0	14.5	33.1%
23:00	Unknown	15	82	0	0.0%	2.6	0.0	5	23	12.0	11.5	14.1	40.1%
Total Volumes/ Avg			22331	88	0.4%	720.4	3.1	5	35	12.5	12.1	15.7	55.8%
Total/Avg w/o Feedback			0	0	0	0.0	0.0	n/a	n/a	n/a	n/a	n/a	n/a
Total/Avg w/ Feedback			22331	88	0.4%	720.4	3.1	5	35	12.5	12.1	15.7	55.8%



# Extended Speed Summary

Stangl Road , SB

Start: 2022-06-15

End: 2022-07-15

Times: 0:00-23:59

Violation Threshold: Speed Limit + 10

Speed Range: 1 to 150

## Overall Summary

Total Days of Data: 31

Speed Limit: 15

Average Speed: 13.66

50th Percentile Speed: 13.92

85th Percentile Speed: 19.16

Pace Speed Range: 9-19

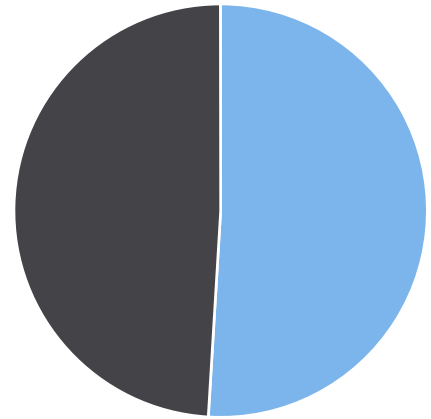
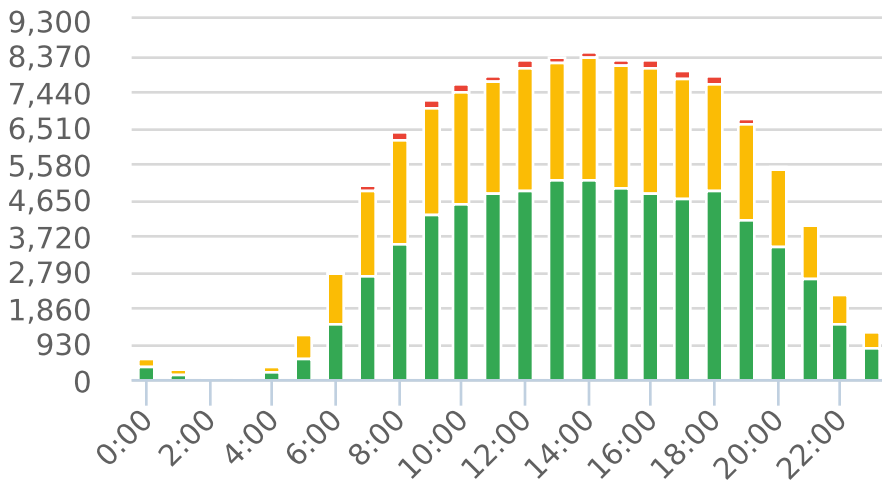
Minimum Speed: 5

Maximum Speed: 82

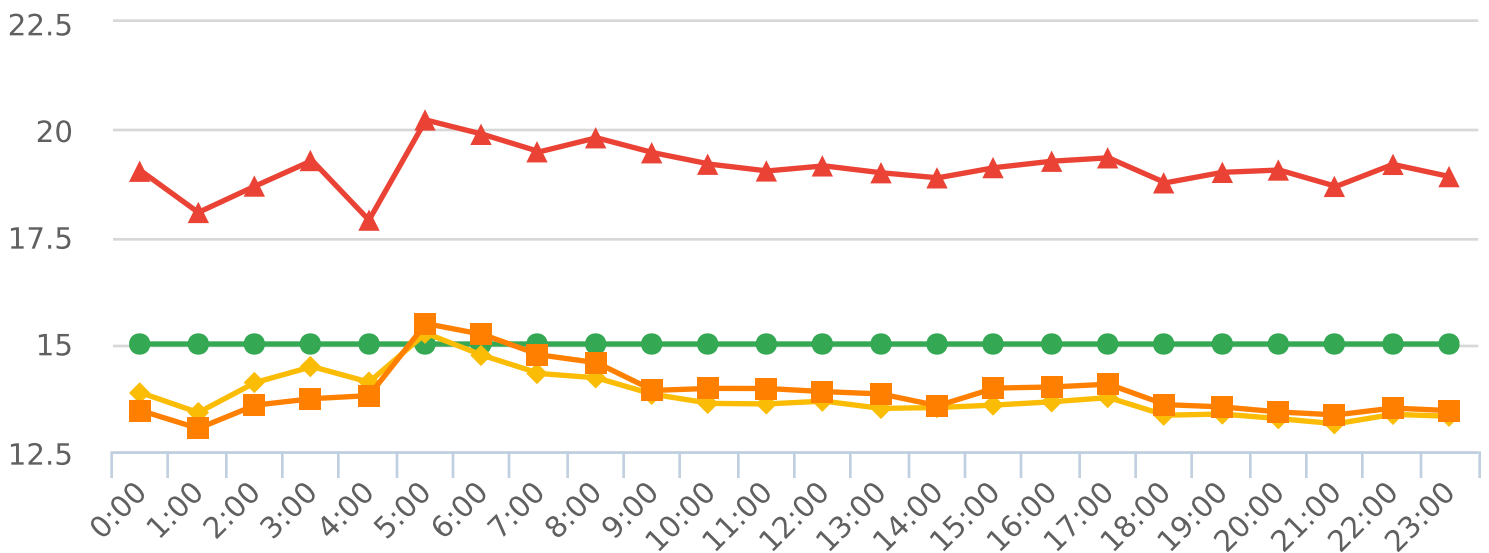
Display Mode: All Messages, Speed Display,

Average Volume per Day: 3774.5

Total Volume: 117010



■ Violators 
 ■ Inside Threshold 
 ■ Compliant 
 ■ Vehicles Slowed 
 ■ Other



● Speed Limit 
 ◆ Average Speed 
 ■ 50% Speed 
 ▲ 85% Speed



Start: 2022-06-15

End: 2022-07-15

Times: 0:00-23:59

# Extended Speed Summary

Stangl Road , SB

Violation Threshold: Speed Limit + 10

Speed Range: 1 to 150

Time	Sign Mode	Speed Limit	Total # Vehicles	Total # Violator	% Violator	Avg # Vehicles	Avg # Violators	Min Speed	Max Speed	Avg Speed	50% Speed	85% Speed	Sign Effectiveness
0:00	All Messages, Speed Display, Single Message	15	578	18	3.1%	18.6	0.6	5	33	13.9	13.4	19.0	55.1%
1:00	Speed Display, All Messages, Single Message	15	266	7	2.6%	8.6	0.2	5	32	13.4	13.0	18.1	62.5%
2:00	All Messages, Single Message, Speed Display	15	165	9	5.5%	5.3	0.3	5	35	14.1	13.6	18.7	68.0%
3:00	Speed Display, All Messages, Single Message	15	150	5	3.3%	4.8	0.2	5	32	14.5	13.7	19.3	59.9%
4:00	All Messages, Speed Display, Single Message	15	366	7	1.9%	11.8	0.2	5	36	14.1	13.8	17.9	60.4%
5:00	Speed Display, All Messages, Single Message	15	1188	46	3.9%	38.3	1.5	5	38	15.3	15.5	20.2	55.5%
6:00	All Messages, Speed Display, Single Message	15	2837	79	2.8%	91.5	2.5	5	38	14.7	15.2	19.9	53.2%
7:00	Speed Display, All Messages, Single Message	15	5008	116	2.3%	161.5	3.7	5	37	14.3	14.7	19.5	52.8%
8:00	All Messages, Single Message, Speed Display	15	6394	178	2.8%	206.3	5.7	5	41	14.2	14.6	19.8	52.2%
9:00	Speed Display, All Messages, Single Message	15	7232	171	2.4%	233.3	5.5	5	36	13.8	13.9	19.5	50.7%



Start: 2022-06-15

End: 2022-07-15

Times: 0:00-23:59

# Extended Speed Summary

Stangl Road , SB

Violation Threshold: Speed Limit + 10

Speed Range: 1 to 150

Time	Sign Mode	Speed Limit	Total # Vehicles	Total # Violator	% Violator	Avg # Vehicles	Avg # Violators	Min Speed	Max Speed	Avg Speed	50% Speed	85% Speed	Sign Effectiveness
10:00	All Messages, Speed Display, Single Message	15	7623	163	2.1%	245.9	5.3	5	35	13.6	14.0	19.2	51.5%
11:00	Speed Display, All Messages, Single Message	15	7866	132	1.7%	253.7	4.3	5	37	13.6	14.0	19.0	49.0%
12:00	All Messages, Speed Display, Single Message	15	8237	164	2.0%	274.6	5.5	5	82	13.7	13.9	19.1	48.5%
13:00	Speed Display, All Messages, Single Message	15	8370	178	2.1%	279.0	5.9	5	35	13.5	13.8	19.0	48.6%
14:00	All Messages, Single Message, Speed Display	15	8479	157	1.9%	282.6	5.2	5	41	13.5	13.6	18.9	49.2%
15:00	Speed Display, All Messages, Single Message	15	8268	173	2.1%	275.6	5.8	5	39	13.6	14.0	19.1	47.6%
16:00	All Messages, Speed Display, Single Message	15	8251	161	2.0%	275.0	5.4	5	37	13.7	14.0	19.3	48.7%
17:00	Speed Display, All Messages, Single Message	15	7959	153	1.9%	265.3	5.1	5	35	13.8	14.1	19.3	49.8%
18:00	All Messages, Speed Display, Single Message	15	7845	170	2.2%	261.5	5.7	5	35	13.3	13.6	18.8	50.2%
19:00	Speed Display, All Messages, Single Message	15	6738	154	2.3%	224.6	5.1	5	37	13.4	13.5	19.0	53.4%



# Extended Speed Summary

Stangl Road , SB

Start: 2022-06-15

End: 2022-07-15

Times: 0:00-23:59

Violation Threshold: Speed Limit + 10

Speed Range: 1 to 150

Time	Sign Mode	Speed Limit	Total # Vehicles	Total # Violator	% Violator	Avg # Vehicles	Avg # Violators	Min Speed	Max Speed	Avg Speed	50% Speed	85% Speed	Sign Effectiveness
20:00	All Messages, Single Message, Speed Display	15	5532	117	2.1%	184.4	3.9	5	42	13.3	13.4	19.1	54.7%
21:00	Speed Display, All Messages, Single Message	15	4092	81	2.0%	136.4	2.7	5	54	13.1	13.3	18.7	56.7%
22:00	All Messages, Speed Display, Single Message	15	2304	67	2.9%	76.8	2.2	5	38	13.4	13.5	19.2	58.1%
23:00	Speed Display, All Messages, Single Message	15	1262	27	2.1%	42.1	0.9	5	37	13.3	13.4	18.9	59.6%
Total Volumes/ Avg			117010	2533	2.2%	3857.7	83.4	5	82	13.8	13.9	19.1	54.0%
Total/Avg w/o Feedback			0	0	0	0.0	0.0	n/a	n/a	n/a	n/a	n/a	n/a
Total/Avg w/ Feedback			117010	2533	2.2%	3857.7	83.4	5	82	13.8	13.9	19.1	54.0%